










## Village of Pawling Zoning Map



### Legend

 PARCEL BOUNDARIES	 I-1, INDUSTRIAL 1
 MUNICIPAL BOUNDARIES	 R1, RESIDENCE 1
 R2, RESIDENCE 2	 R3, RESIDENCE 3
 B1, BUSINESS 1	 R4, RESIDENCE 4
 B2, BUSINESS 2	

Map Prepared By Dutchess County  
Department of Planning and Development  
Issued: February 2016

Zoning District boundaries are enacted by the Municipalities. These maps are based on information supplied by the Municipalities, per agreement with Dutchess County Department of Planning and Development. Zoning district lines are updated at the pleasure of the Municipality. Check with local municipal officials for most recent boundary delineations.