Route B: Poughkeepsie Transit Hub to Beacon

Please see map on page 18 / Favor ver el mapa en la página 18

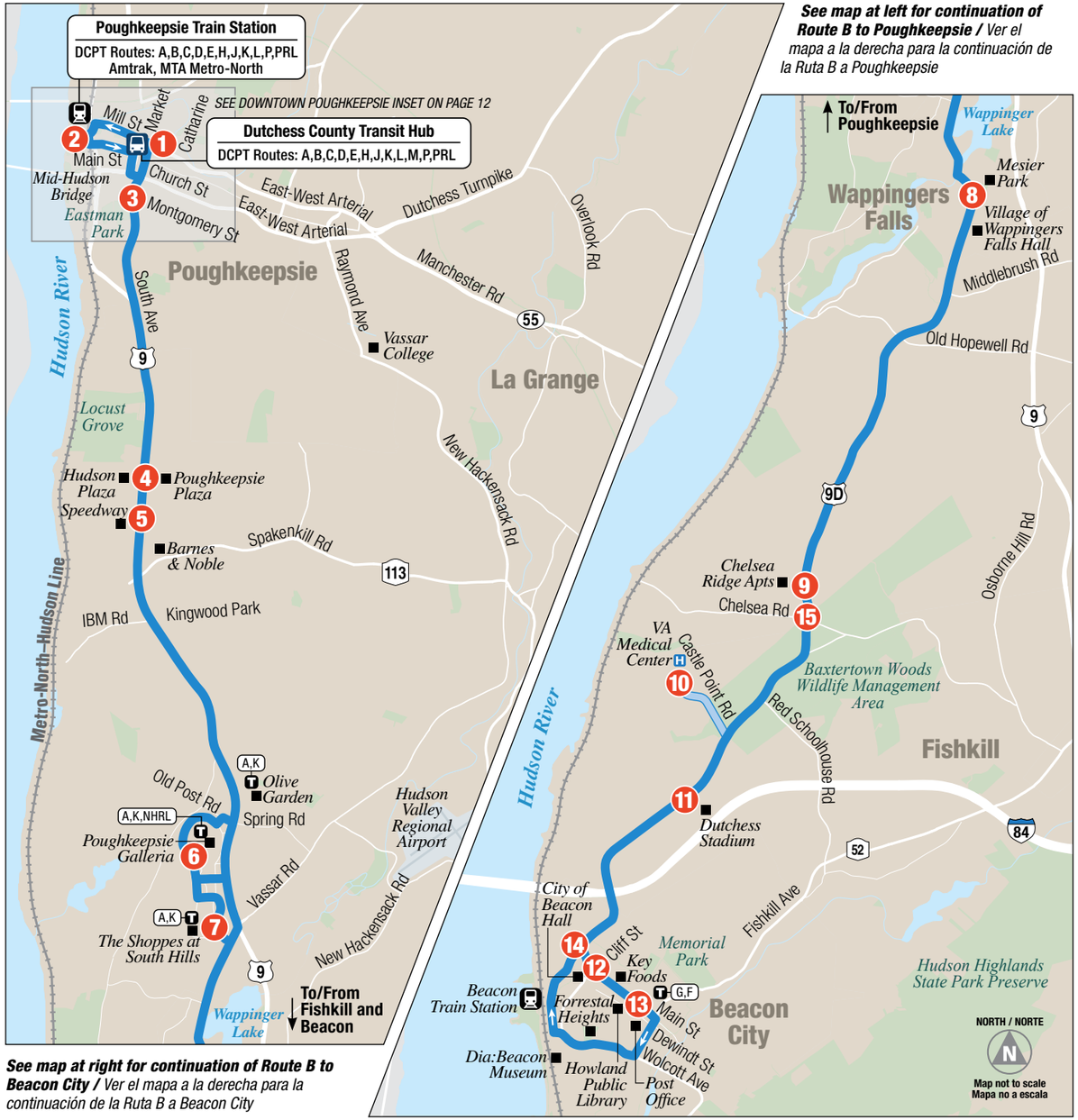

See map at left for continuation of Route B to Poughkeepsie / *Ver el mapa a la derecha para la continuación de la Ruta B a Poughkeepsie*

See map at right for continuation of Route B to Beacon City / *Ver el mapa a la derecha para la continuación de la Ruta B a Beacon City*

MONDAY–FRIDAY / LUNES–VIERNES

SOUTHBOUND: Poughkeepsie to Beacon / HACIA EL SUR: Poughkeepsie a Beacon

	Dutchess County Transit Hub **POUGHKEEPSIE** (1)	Poughkeepsie Train Station **POUGHKEEPSIE** (2)	South Ave/Market St Montgomery St **POUGHKEEPSIE** (3)	Route 9 S & Hudson Plaza **POUGHKEEPSIE** (4)	Route 9 S & Speedway **POUGHKEEPSIE** (5)	Galleria Food Court **POUGHKEEPSIE** (6)	The Shoppes at South Hills **POUGHKEEPSIE** (7)	Mesier Park (Southbound) **WAPPINGERS FALLS** (8)	Route 9D S & Chelsea Ridge Apts **WAPPINGER** (9)	Castle Point **FISHKILL** (10)	Route 9D (across from Dutchess Stadium) **BEACON** (11)	Main St & Cliff St **BEACON** (12)	Beacon Post Office **BEACON** (13)
Stop #	1	3	6	9	10	15	16	50	55	56	57	71	35
AM	5:30	5:35	5:39	5:43	5:44	—	—	5:57	6:07	6:15	6:17	6:20	6:22
	6:30	6:35	6:39	6:43	6:44	—	—	6:57	7:07	7:15	7:17	7:20	7:22
	7:45	7:50	7:54	7:58	7:59	8:09	8:12	8:19	8:29	8:37	8:39	8:42	8:44
	8:45	8:50	8:54	8:58	8:59	9:09	9:12	9:19	9:29	9:37	9:39	9:42	9:44
	10:45	10:50	10:54	10:58	10:59	11:09	11:12	11:19	11:29	11:37 *	11:39	11:42	11:44
	12:00	**12:05**	**12:09**	**12:13**	**12:14**	**12:25**	**12:28**	**12:34**	**12:44**	**12:52 ***	**12:54**	**12:57**	**12:59**
PM	**1:00**	**1:05**	**1:09**	**1:13**	**1:14**	**1:25**	**1:28**	**1:34**	**1:44**	**1:52**	**1:54**	**1:57**	**1:59**
	2:00	**2:05**	**2:09**	**2:13**	**2:14**	**2:25**	**2:28**	**2:34**	**2:44**	**2:52**	**2:54**	**2:57**	**2:59**
	3:30	**3:35**	**3:39**	**3:43**	**3:44**	**3:55**	**3:58**	**4:04**	**4:14**	**4:22**	**4:24**	**4:27**	**4:29**
	5:15	**5:20**	**5:24**	**5:28**	**5:29**	**5:40**	**5:43**	**5:49**	**5:59**	—	**6:04**	**6:07**	**6:09**
	6:00	**6:05**	**6:09**	**6:13**	**6:14**	**6:25**	**6:28**	**6:34**	**6:44**	**6:52 ***	**6:54**	**6:57**	**6:59**
	8:00	**8:05**	**8:09**	**8:13**	**8:14**	**8:25**	**8:28**	**8:34**	**8:44**	**8:52 ***	**8:54**	**8:57**	**8:59**

*** Demand service only stops /** El servicio de demanda se detiene

NORTHBOUND: Beacon to Poughkeepsie / HACIA EL NORTE: Beacon a Poughkeepsie

	Beacon Post Office **BEACON** (13)	Route 9D & Main St **BEACON** (14)	Route 9D N & Chelsea Rd **FISHKILL** (15)	Route 9D & Spring St (Mesier Park) **WAPPINGER** (8)	The Shoppes at South Hills **POUGHKEEPSIE** (7)	Galleria Food Court **POUGHKEEPSIE** (6)	Route 9 N & Barnes & Noble **POUGHKEEPSIE** (5)	Route 9 N & Poughkeepsie Plaza **POUGHKEEPSIE** (4)	South Ave/Market St Montgomery St **POUGHKEEPSIE** (3)	Dutchess County Transit Hub **POUGHKEEPSIE** (1)	Poughkeepsie Train Station **POUGHKEEPSIE** (2)
Stop #	35	59	64	68	16	15	21	22	25	1	3
AM	6:45	6:50	7:01	7:10	—	—	7:24	7:25	7:31	7:36	7:42
	7:45	7:50	8:01	8:10	—	—	8:24	8:25	8:31	8:36	8:42
	9:00	9:05	9:16	9:25	9:31	9:36	9:45	9:46	9:52	9:57	10:03
	10:00	10:05	10:16	10:25	10:31	10:36	10:45	10:46	10:52	10:57	11:03
PM	**12:00**	**12:05**	**12:16**	**12:25**	**12:31**	**12:36**	**12:45**	**12:46**	**12:52**	**12:57**	**1:05**
	1:00	**1:05**	**1:16**	**1:25**	**1:31**	**1:36**	**1:45**	**1:46**	**1:52**	**1:57**	**2:03**
	2:00	**2:05**	**2:16**	**2:25**	**2:31**	**2:36**	**2:45**	**2:46**	**2:52**	**2:57**	**3:03**
	3:00	**3:05**	**3:16**	**3:25**	**3:31**	**3:36**	**3:45**	**3:46**	**3:52**	**3:57**	**4:03**
	4:30	**4:35**	**4:46**	**4:55**	**5:01**	**5:06**	**5:15**	**5:16**	**5:22**	**5:27**	**5:33**
	6:20	**6:25**	**6:36**	**6:45**	**6:51**	**6:56**	**7:05**	**7:06**	**7:12**	**7:17**	**7:23**
	7:00	**7:05**	**7:16**	**7:25**	**7:31**	**7:36**	**7:45**	**7:46**	**7:52**	**7:57**	**8:03**
	9:00	**9:05**	**9:16**	**9:25**	**9:31**	**9:36**	**9:45**	**9:46**	**9:52**	**9:57**	**10:03**

Only key points along the route are listed. Read the timetable from left to right. /
Solo se enumeran las paradas claves a lo largo de la ruta. Lee el horario de izquierda a derecha.

Route B: Poughkeepsie Transit Hub to Beacon

Please see map on page 20 / Favor ver el mapa en la página 20

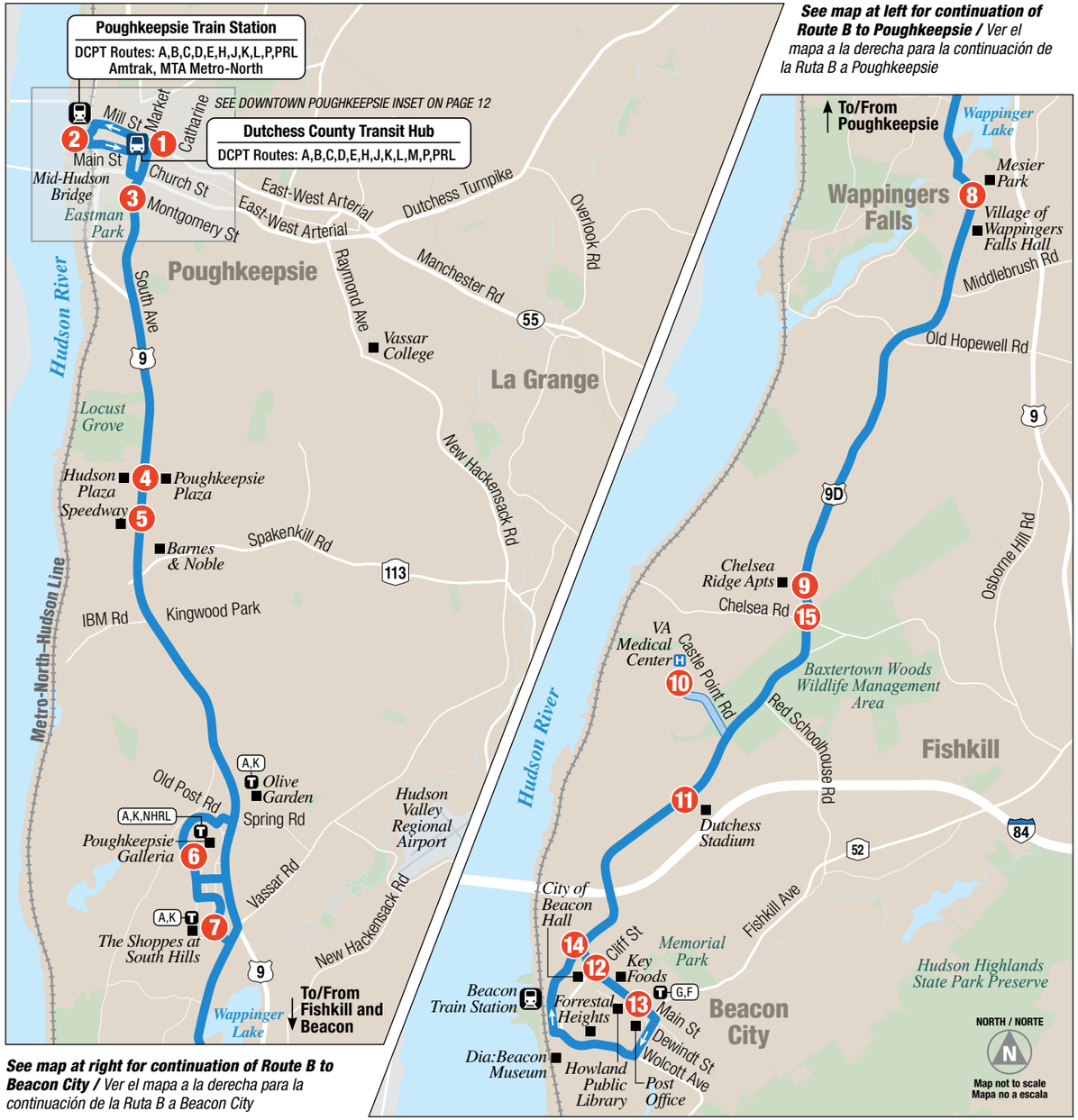

See map at left for continuation of Route B to Poughkeepsie / *Ver el mapa a la derecha para la continuación de la Ruta B a Poughkeepsie*

See map at right for continuation of Route B to Beacon City / *Ver el mapa a la derecha para la continuación de la Ruta B a Beacon City*

SATURDAY / SABADO

SOUTHBOUND: Poughkeepsie to Beacon / HACIA EL SUR: Poughkeepsie a Beacon

Stop #	Dutchess County Transit Hub POUGHKEEPSIE (1)	Poughkeepsie Train Station POUGHKEEPSIE (2)	South Ave/Market St Montgomery St POUGHKEEPSIE (3)	Route 9 S & Hudson Plaza POUGHKEEPSIE (4)	Route 9 S & Speedway POUGHKEEPSIE (5)	Galleria Food Court POUGHKEEPSIE (6)	The Shoppes at South Hills POUGHKEEPSIE (7)	Mesier Park (Southbound) WAPPINGERS FALLS (8)	Route 9D S & Chelsea Ridge Apts WAPPINGER (9)	Castle Point FISHKILL (10)	Route 9D (across from Dutchess Stadium) BEACON (11)	Main St & Cliff St BEACON (12)	Beacon Post Office (Arrives) BEACON (13)
	1	3	6	9	10	15	16	50	55	56	57	71	35
AM	5:30	5:35	5:39	5:43	5:44	—	—	5:57	6:07	6:15*	6:17	6:20	6:22
	6:30	6:35	6:39	6:43	6:44	—	—	6:57	7:07	7:15*	7:17	7:20	7:22
	7:45	7:50	7:54	7:58	7:59	8:09	8:12	8:19	8:29	8:37*	8:39	8:42	8:44
	—	—	—	—	—	9:25	9:28	9:34	9:43	9:48*	9:50	9:53	9:55
	10:45	10:50	10:54	10:58	10:59	11:09	11:12	11:19	11:29	11:37*	11:39	11:42	11:44
	12:00	**12:05**	**12:09**	**12:13**	**12:14**	**12:25**	**12:28**	**12:34**	**12:44**	**12:52***	**12:54**	**12:57**	**12:59**
PM	**1:00**	**1:05**	**1:09**	**1:13**	**1:14**	**1:25**	**1:28**	**1:34**	**1:44**	**1:52***	**1:54**	**1:57**	**1:59**
	2:00	**2:05**	**2:09**	**2:13**	**2:14**	**2:25**	**2:28**	**2:34**	**2:44**	**2:52***	**2:54**	**2:57**	**2:59**
	3:30	**3:35**	**3:39**	**3:43**	**3:44**	**3:55**	**3:58**	**4:04**	**4:14**	**4:22***	**4:24**	**4:27**	**4:29**
	5:15	**5:20**	**5:24**	**5:28**	**5:29**	**5:40**	**5:43**	**5:49**	**5:59**	**—**	**6:04**	**6:07**	**6:09**
	—	**—**	**—**	**—**	**—**	**6:06**	**6:09**	**6:15**	**6:25**	**6:33***	**6:35**	**6:38**	**6:40**
	8:00	**8:05**	**8:09**	**8:13**	**8:14**	**8:25**	**8:28**	**8:34**	**8:44**	**8:52***	**8:54**	**8:57**	**8:59**

*** Demand service only stops /** El servicio de demanda se detiene

NORTHBOUND: Beacon to Poughkeepsie / HACIA EL NORTE: Beacon a Poughkeepsie

Stop #	Beacon Post Office BEACON (13)	Route 9D & Main St BEACON (14)	Route 9D N & Chelsea Rd FISHKILL (15)	Route 9D & Spring St (Mesier Park) WAPPINGER (8)	The Shoppes at South Hills POUGHKEEPSIE (7)	Galleria Food Court POUGHKEEPSIE (6)	Route 9 N & Barnes & Noble POUGHKEEPSIE (5)	Route 9 N & Poughkeepsie Plaza POUGHKEEPSIE (4)	South Ave/Market St Montgomery St POUGHKEEPSIE (3)	Dutchess County Transit Hub POUGHKEEPSIE (1)	Poughkeepsie Train Station POUGHKEEPSIE (2)
	35	59	64	68	16	15	21	22	25	1	3
AM	6:45	6:50	7:01	7:10	—	—	7:24	7:25	7:31	7:36	7:42
	8:45	8:50	9:01	9:10	9:16	9:21	—	—	—	—	—
	9:00	9:05	9:16	9:25	9:31	9:36	9:45	9:46	9:52	9:57	10:03
	10:00	10:05	10:16	10:25	10:31	10:36	10:45	10:46	10:52	10:57	11:03
PM	**12:00**	**12:05**	**12:16**	**12:25**	**12:31**	**12:36**	**12:45**	**12:46**	**12:52**	**12:57**	**1:05**
	1:00	**1:05**	**1:16**	**1:25**	**1:31**	**1:36**	**1:45**	**1:46**	**1:52**	**1:57**	**2:03**
	2:00	**2:05**	**2:16**	**2:25**	**2:31**	**2:36**	**2:45**	**2:46**	**2:52**	**2:57**	**—**
	3:00	**3:05**	**3:16**	**3:25**	**3:31**	**3:36**	**3:45**	**3:46**	**3:52**	**3:57**	**4:03**
	5:30	**5:35**	**5:46**	**5:55**	**6:01**	**6:06**	**—**	**—**	**—**	**—**	**—**
	6:20	**6:25**	**6:36**	**6:45**	**6:51**	**6:56**	**7:05**	**7:06**	**7:12**	**7:17**	**7:23**
	7:00	**7:05**	**7:16**	**7:25**	**7:31**	**7:36**	**7:45**	**7:46**	**7:52**	**7:57**	**—**
	9:00	**9:05**	**9:16**	**9:25**	**9:31**	**9:36**	**9:45**	**9:46**	**9:52**	**9:57**	**10:03**

Only key points along the route are listed. Read the timetable from left to right. /
Solo se enumeran las paradas claves a lo largo de la ruta. Lee el horario de izquierda a derecha.

Route B: Poughkeepsie Transit Hub to Beacon

Please see map on page 22 / Favor ver el mapa en la página 22

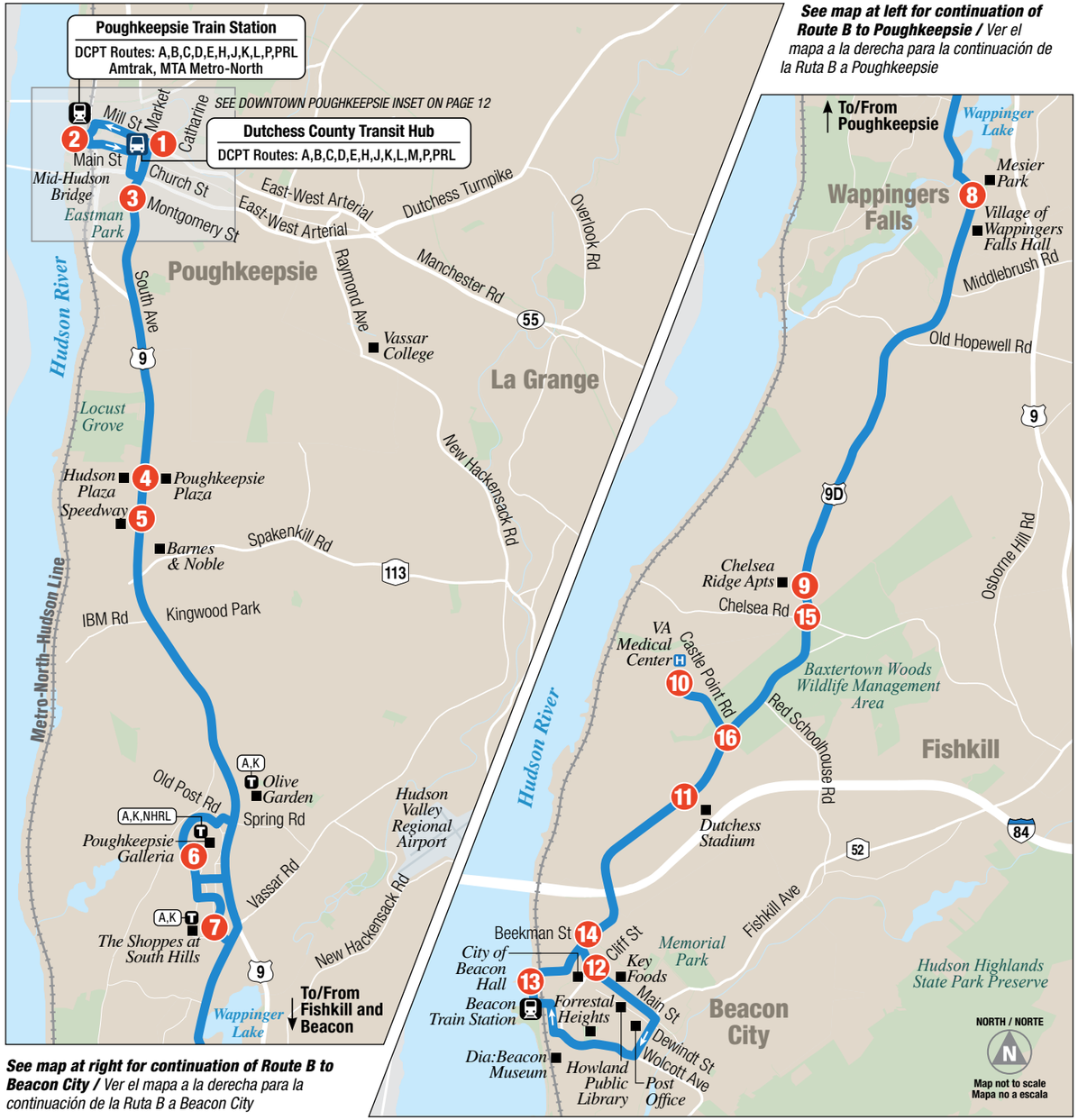

See map at left for continuation of Route B to Poughkeepsie / *Ver el mapa a la derecha para la continuación de la Ruta B a Poughkeepsie*

See map at right for continuation of Route B to Beacon City / *Ver el mapa a la derecha para la continuación de la Ruta B a Beacon City*

SUNDAY / DOMINGO

SOUTHBOUND: Poughkeepsie to Beacon / HACIA EL SUR: Poughkeepsie a Beacon

Stop #	Dutchess County Transit Hub POUGHKEEPSIE (1)	Poughkeepsie Train Station POUGHKEEPSIE (2)	South Ave/Market St Montgomery St POUGHKEEPSIE (3)	Route 9 S & Hudson Plaza POUGHKEEPSIE (4)	Route 9 S & Speedway POUGHKEEPSIE (5)	Galleria Food Court POUGHKEEPSIE (6)	The Shoppes at South Hills POUGHKEEPSIE (7)	Route 9D & Mesier Park WAPPINGERS FALLS (8)	Route 9D & Chelsea Ridge Apts WAPPINGER (9)	Castle Point VA Hospital FISHKILL (10)	Route 9D S (across from Dutchess Stadium) BEACON (11)	Main St & Cliff St BEACON (12)	Beacon Train Station (Arrives) BEACON (13)
	1	3	6	9	10	15	16	54	55	56	57	71	201
AM	9:15	9:20	9:24	9:30	9:31	9:40	9:46	9:53	9:57	10:01	10:03	10:09	10:14
	11:45	11:50	11:54	**12:00**	**12:01**	**12:10**	**12:16**	**12:23**	**12:27**	**12:31**	**12:33**	**12:39**	**12:44**
PM	**2:15**	**2:20**	**2:24**	**2:30**	**2:31**	**2:40**	**2:46**	**2:53**	**2:57**	**3:01**	**3:03**	**3:09**	**3:14**
	4:45	**4:50**	**4:54**	**5:00**	**5:01**	**5:10**	**5:16**	**5:23**	**5:27**	**5:31**	**5:33**	**5:39**	**5:44**

NORTHBOUND: Beacon to Poughkeepsie / HACIA EL NORTE: Beacon a Poughkeepsie

Stop #	Beacon Train Station (Departs) BEACON (13)	Route 9D & Beekman St BEACON (14)	Route 9D N & Dutchess Stadium BEACON (11)	Route 9D N (across from Castle Point VA entrance) FISHKILL (16)	Route 9D N & Chelsea Rd FISHKILL (15)	Route 9D & Spring St (across from Mesier Park) WAPPINGER (8)	The Shoppes at South Hills POUGHKEEPSIE (7)	Galleria Food Court POUGHKEEPSIE (6)	Route 9 N & Barnes & Noble POUGHKEEPSIE (5)	Route 9 N & Poughkeepsie Plaza POUGHKEEPSIE (4)	South Ave/Market St Montgomery St POUGHKEEPSIE (3)	Dutchess County Transit Hub POUGHKEEPSIE (1)
	201	70	62	-	64	68	16	15	21	22	25	1
AM	10:17	10:22	10:28	10:31	10:34	10:43	10:51	10:56	11:07	11:08	11:15	11:19
	12:47	**12:52**	**12:58**	**1:01**	**1:04**	**1:13**	**1:21**	**1:26**	**1:37**	**1:38**	**1:45**	**1:49**
PM	**3:17**	**3:22**	**3:28**	**3:31**	**3:34**	**3:43**	**3:51**	**3:56**	**4:07**	**4:08**	**4:15**	**4:19**
	5:47	**5:52**	**5:58**	**6:01**	**6:04**	**6:13**	**6:21**	**6:26**	**6:37**	**6:38**	**6:45**	**6:49**

Only key points along the route are listed. Read the timetable from left to right. /
Solo se enumeran las paradas claves a lo largo de la ruta. Lee el horario de izquierda a derecha.