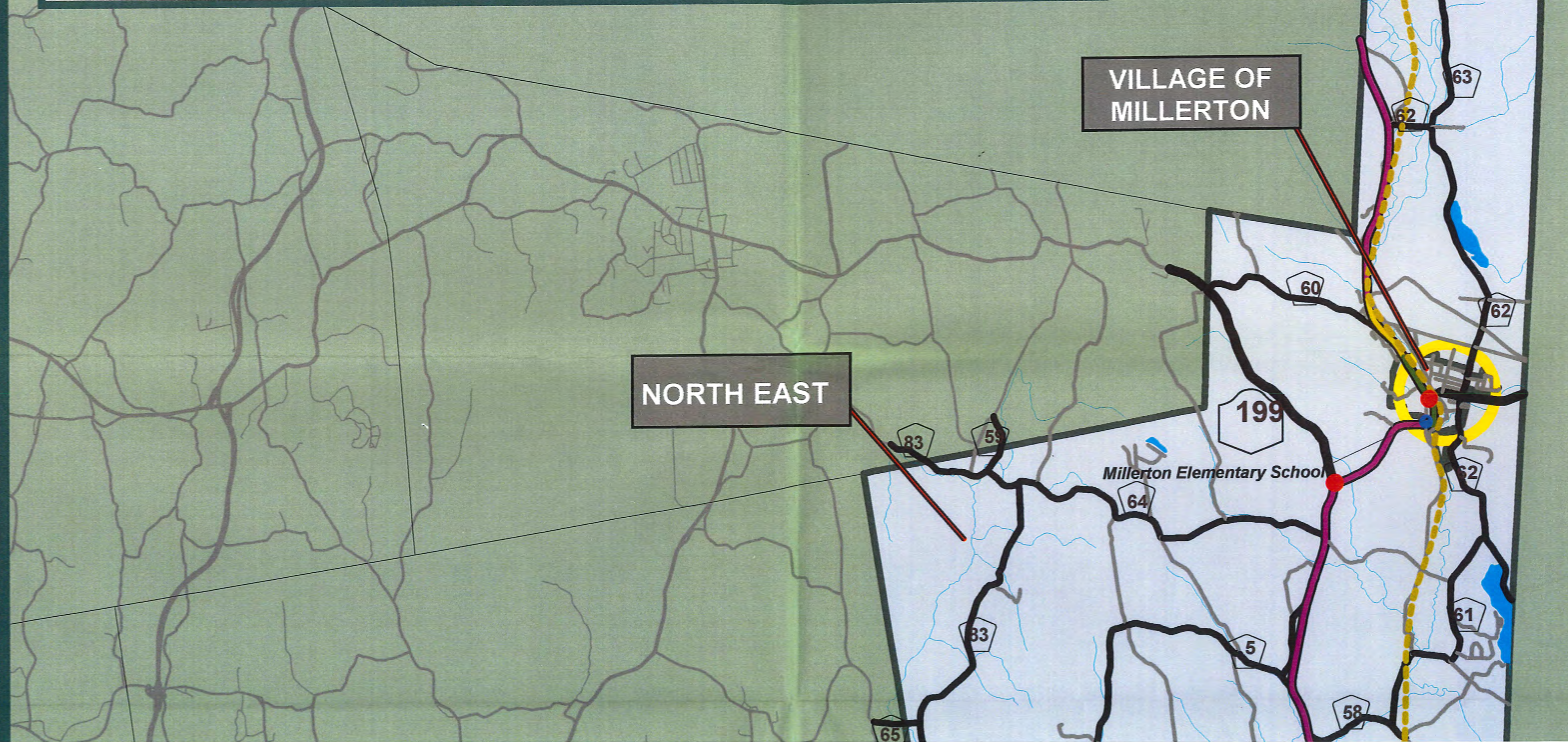


**Dutchess County
Route 22 Corridor Management Plan
HARLEM VALLEY TRANSPORTATION PLAN**





Webutuck Elementary School
Webutuck High School

Maplebrook School

Amenia Elementary School

Wassaic

Tenmile River

AMENIA

65

5

58

1

44

22

343

86

83

2

343

81

22

81

2

3

105

4

3

DOVER

VILLAGE OF PAWLING

Dover Plains

Dover Elementary School

Dover High/ Middle School

Wingdale Elementary School

Harlem Valley-Wingdale

4

6

22

26

26

22

6

55

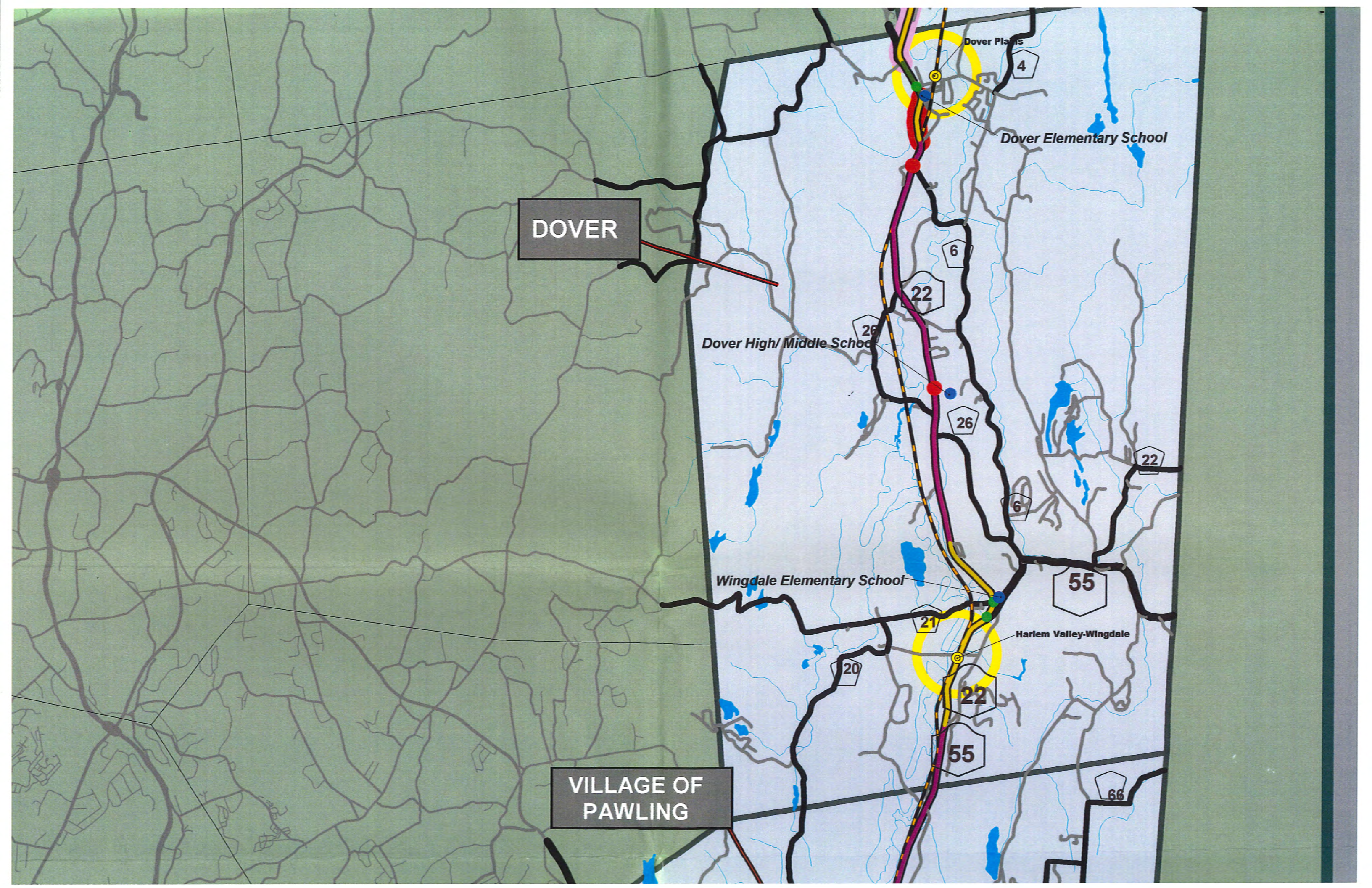
21

20

22

55











66




Transportation Network

-  Local Road
-  County Road
-  State Highway
-  Train Stations
-  Rail Road
-  Streams
-  Water Bodies

Cross Section Locations

-  Rural
-  Village
-  Commercial (Divided)
-  Commercial (Not Divided)
-  Capacity Improvements
-  Safety Improvements
-  Bike/Pedestrian Improvements
-  Growth Area
-  Harlem Valley Rail Trail
-  Schools



PDCTC
Poughkeepsie-Dutchess County Transportation Council

Transportation Citations:
 Dutchess County Planning and Development, 1999.
 Poughkeepsie-Dutchess County Transportation Council, 1999 -2000.
 Copyright 1990 by the New York State Department of Transportation.

Harlem Valley Partnership

P.O. Box 680
 Dover Plains
 New York 12522

(845) 877-3738
 Fax : (845) 877 1342

hvp@worldnet.att.net
 www.hvpartnership.org

Prepared by: **6/13/02**

C&S COMPANIES
 ENGINEERS
 DESIGN BUILD
 TECHNICAL RESOURCES
 OPERATIONS

HOWARD / STEIN HUDSON ASSOCIATES

File: K:\Dutchess\Projects\vt22-needs-study061302.apr

FIGURE - 1