Dutchess County

Average Travel Time Profiles

AVERAGE TRAVEL TIME PROFILES
Section #16
US 9 Between
I-84 and NY 55/US 44

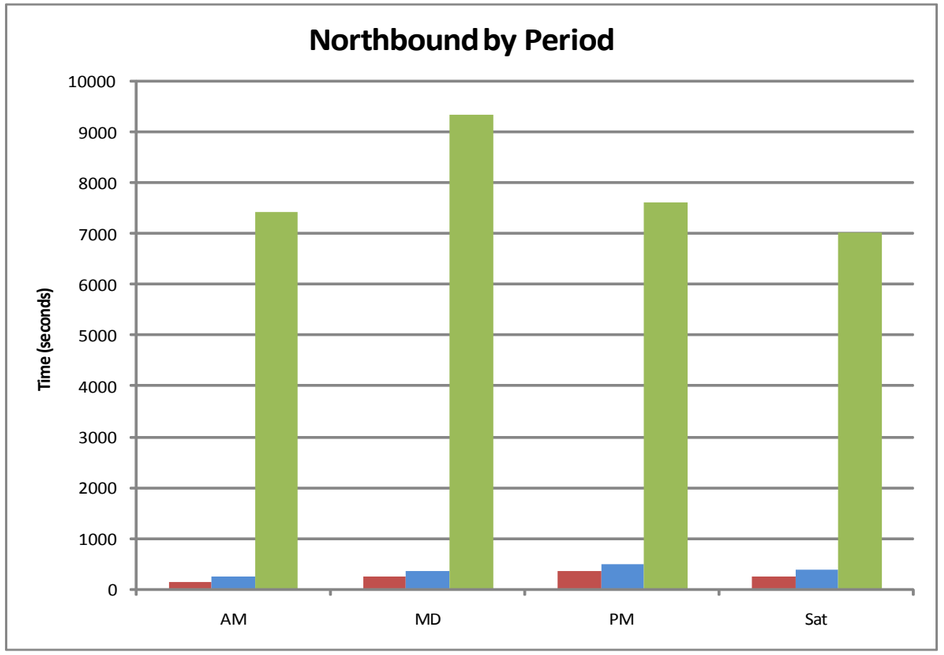

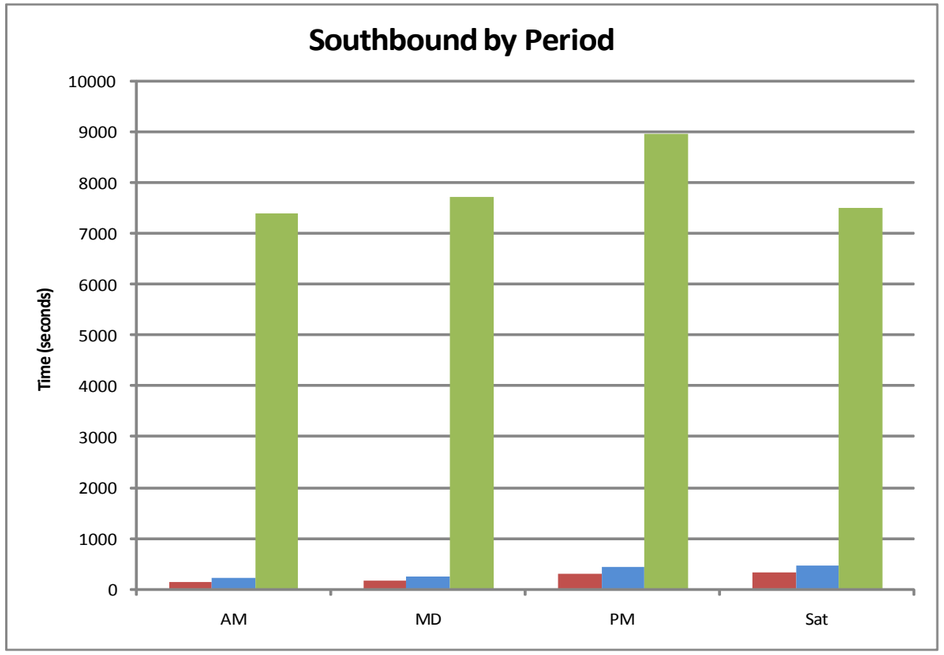

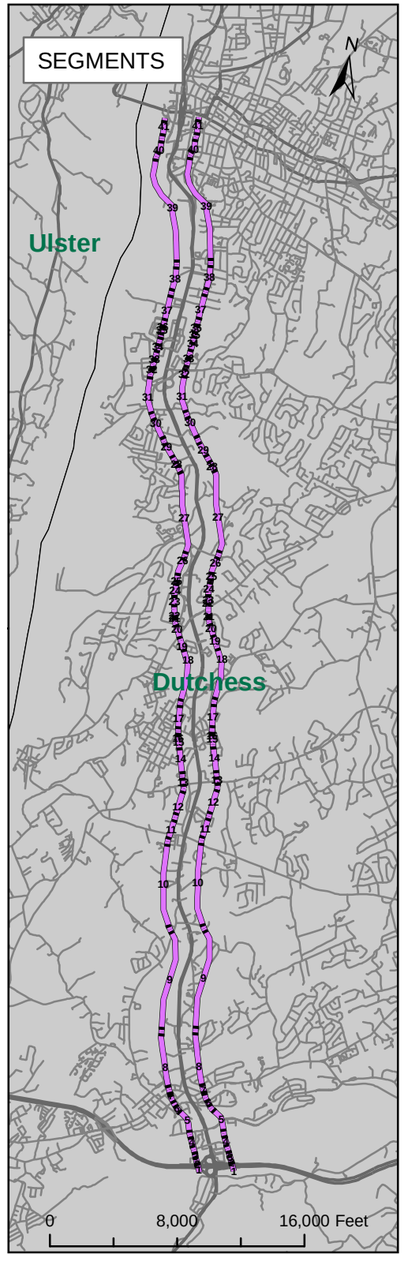

Legend

- Stop Time
- Congested Time
- Travel Time

Mid-Hudson Valley Transportation Management Area
Dutchess County Travel Time Survey
Average Travel Time Profiles

Eng-Wong, Taub & Associates

AVERAGE TRAVEL TIME PROFILES
Section #16 Northbound
US 9 Between
I-84 and NY 55/US 44

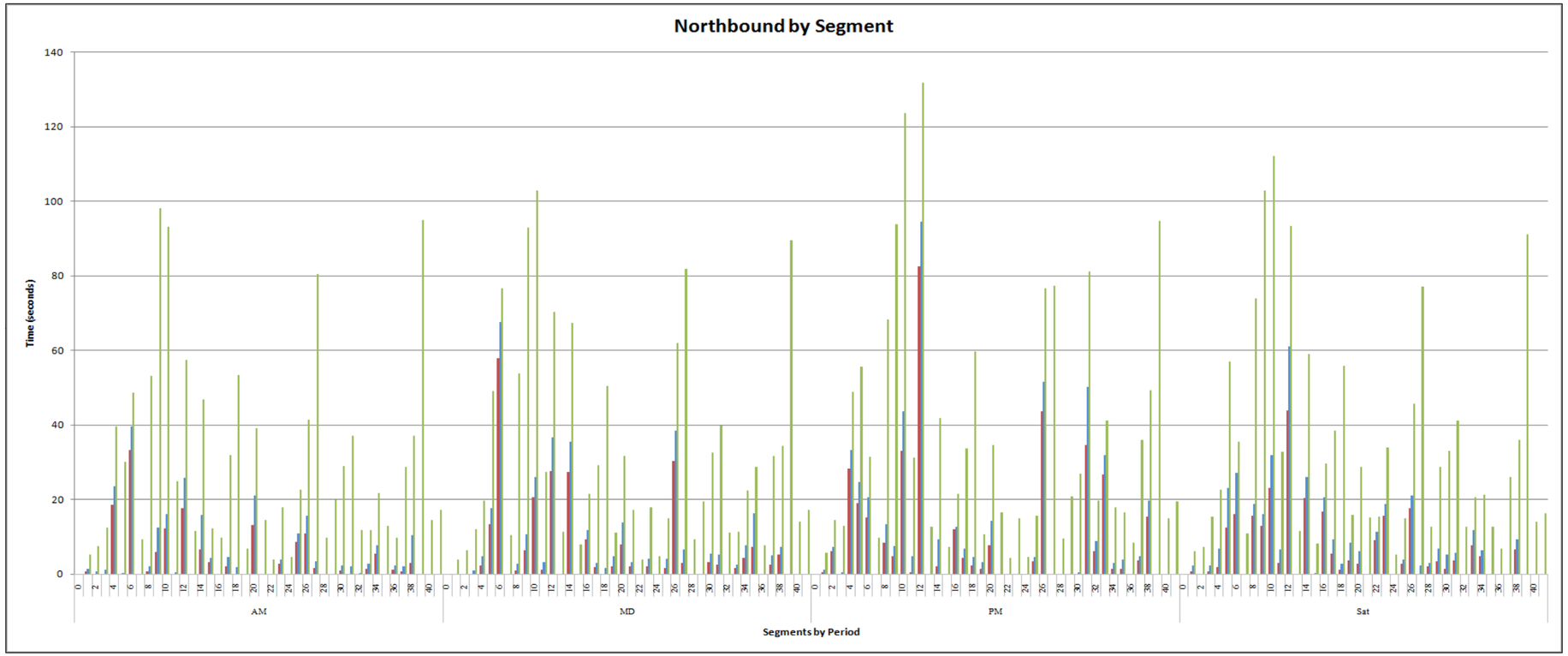

Legend

- Stop Time
- Congested Time
- Travel Time

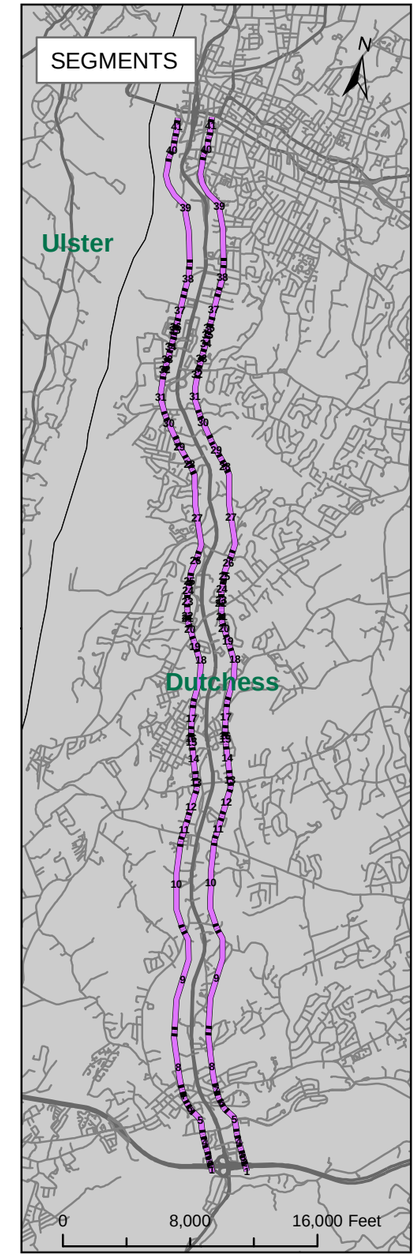

Mid-Hudson Valley Transportation Management Area
Dutchess County Travel Time Survey
Average Travel Time Profiles

Eng-Wong, Taub & Associates

AVERAGE TRAVEL TIME PROFILES
Section #16 Southbound
US 9 Between
I-84 and NY 55/US 44

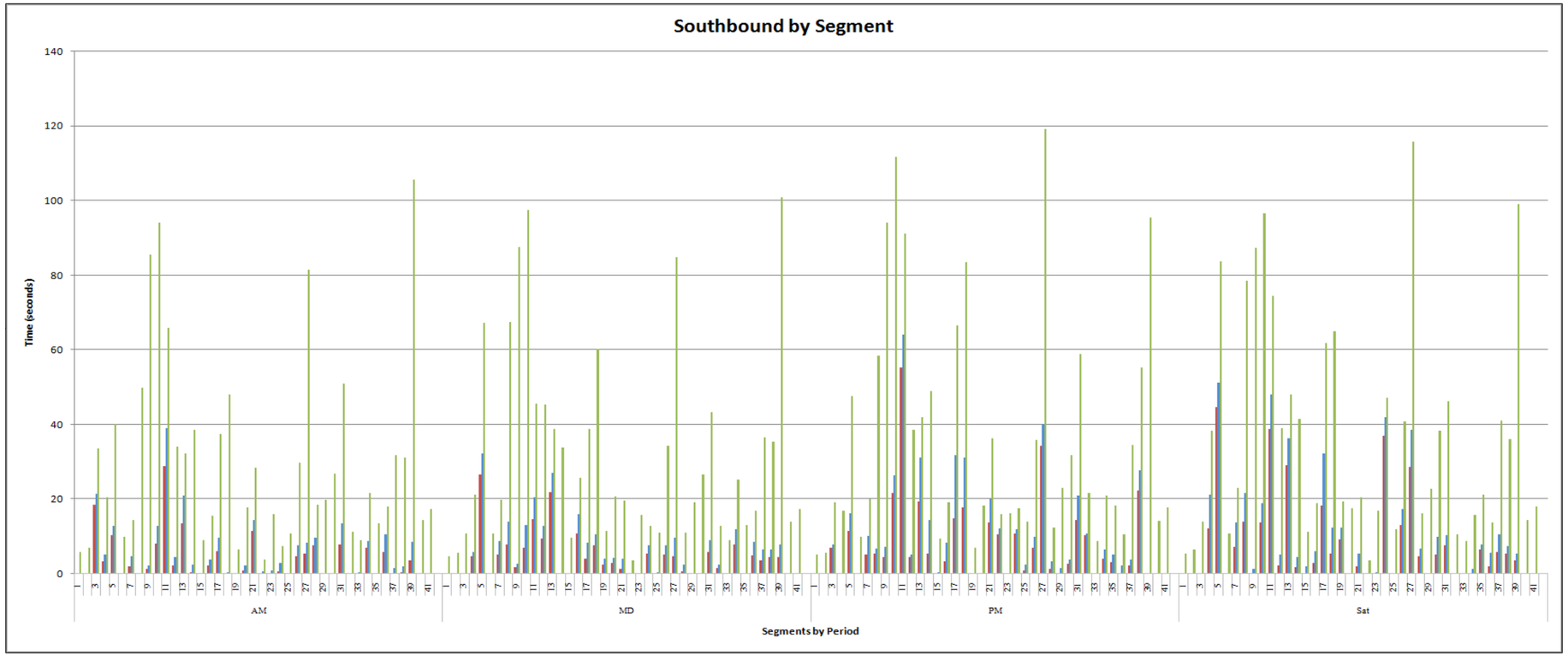

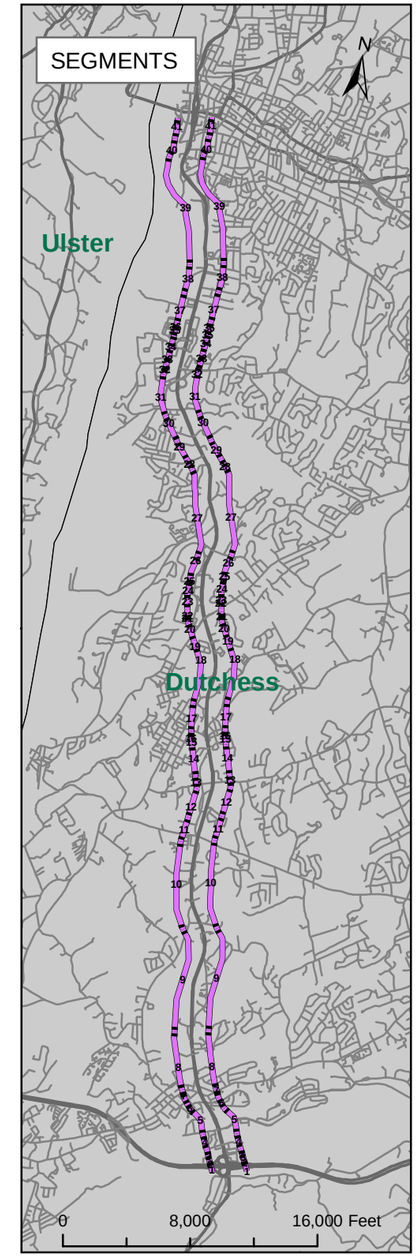

Legend

- Stop Time
- Congested Time
- Travel Time

Mid-Hudson Valley Transportation Management Area
Dutchess County Travel Time Survey
Average Travel Time Profiles

Eng-Wong, Taub & Associates

AVERAGE TRAVEL TIME PROFILES
Section #17
US 9 Between
US 44/NY 55 and NY 9G

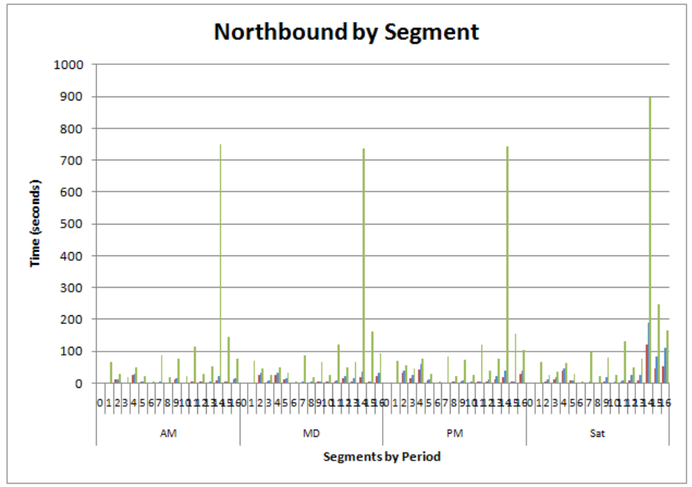

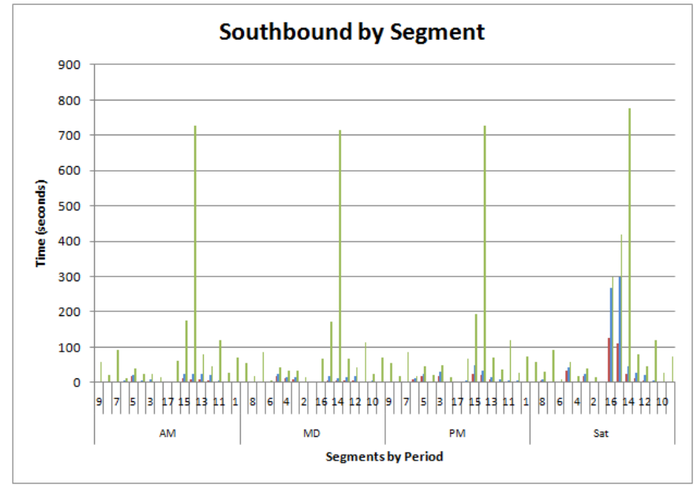

Legend

- Stop Time
- Congested Time
- Travel Time

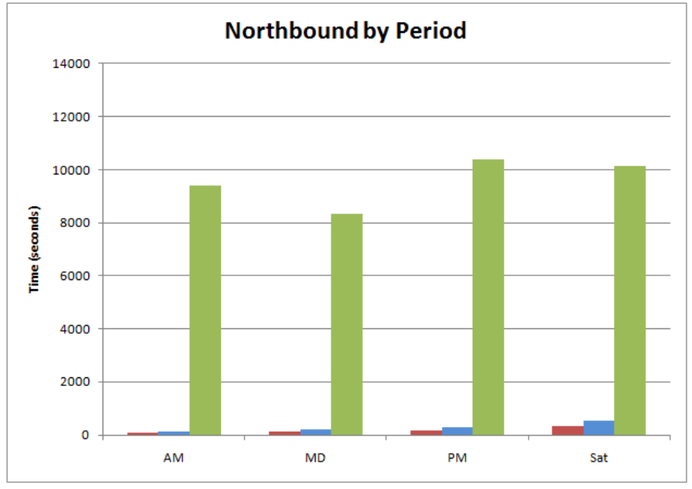

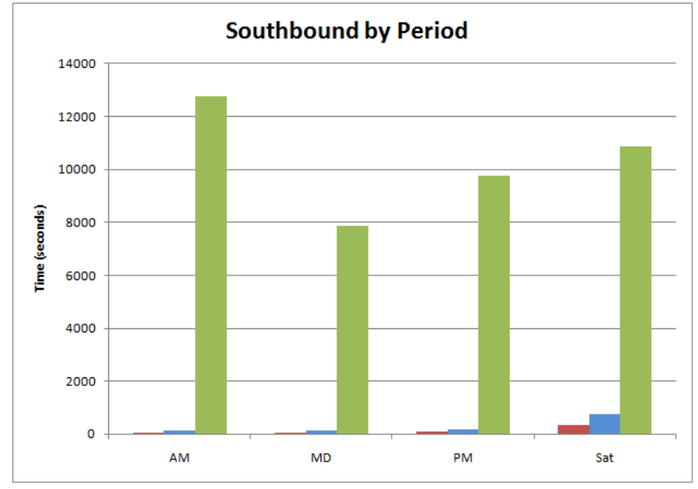

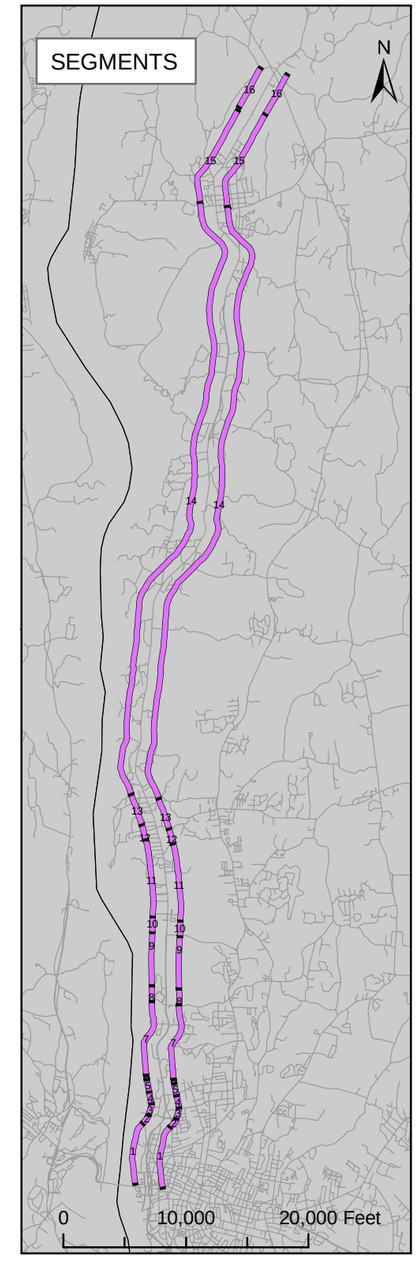

Mid-Hudson Valley Transportation Management Area
Dutchess County Travel Time Survey
Average Travel Time Profiles

Eng-Wong, Taub & Associates

AVERAGE TRAVEL TIME PROFILES
Section #18
NY 55 Between NY 9W and Taconic State Pkwy

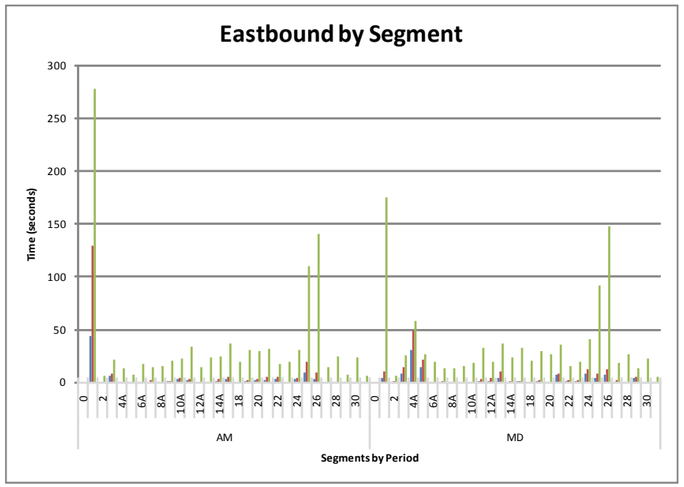

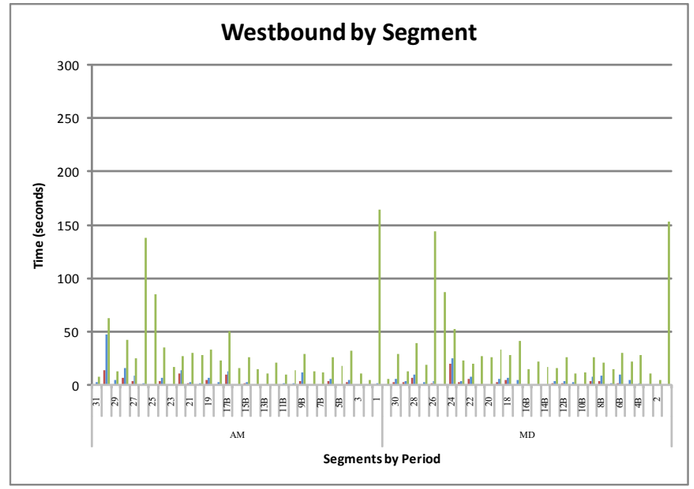

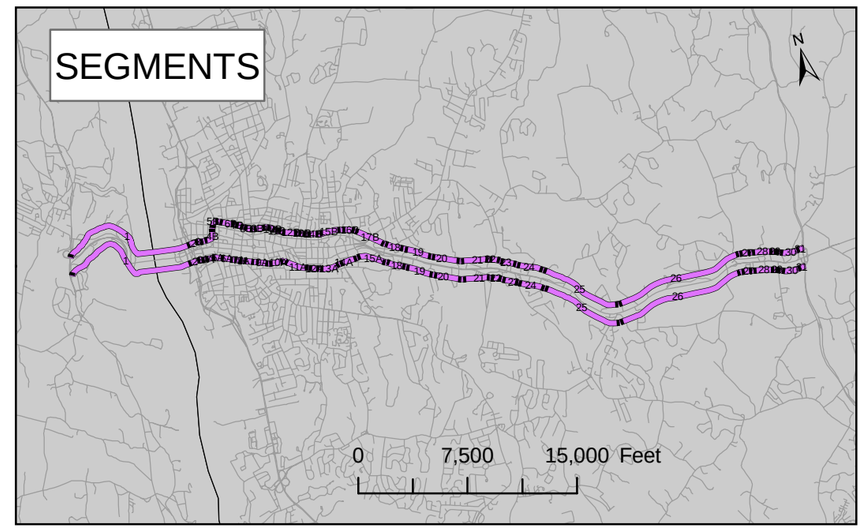

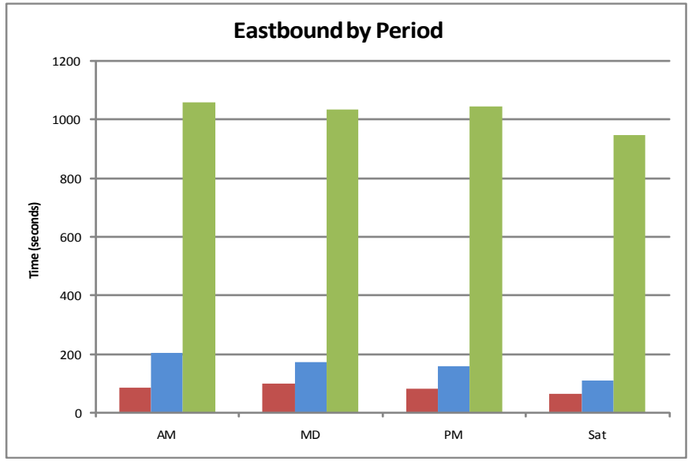

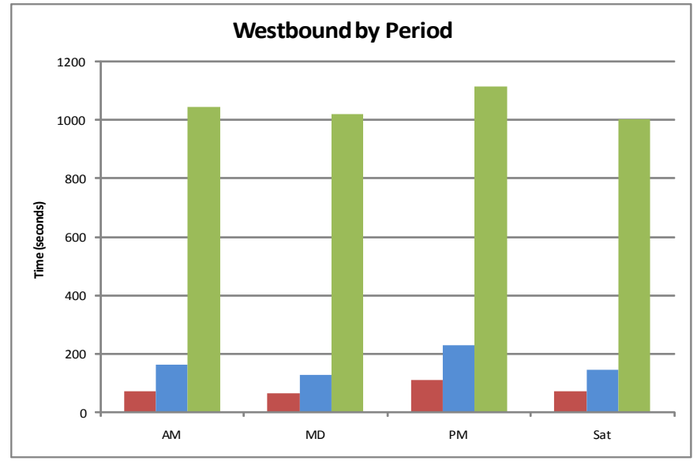

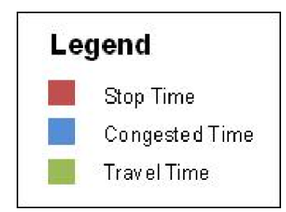

Mid-Hudson Valley Transportation Management Area
Dutchess County Travel Time Survey
Average Travel Time Profiles

Eng-Wong, Taub & Associates

AVERAGE TRAVEL TIME PROFILES
Section #18
NY 55 Between NY 9W and Taconic State Pkwy

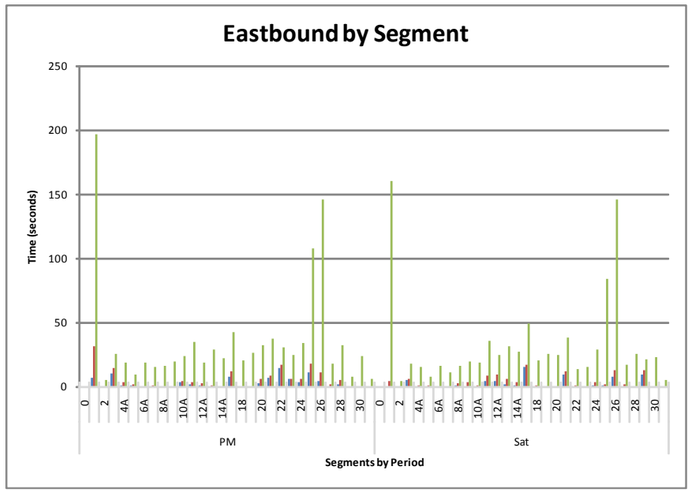

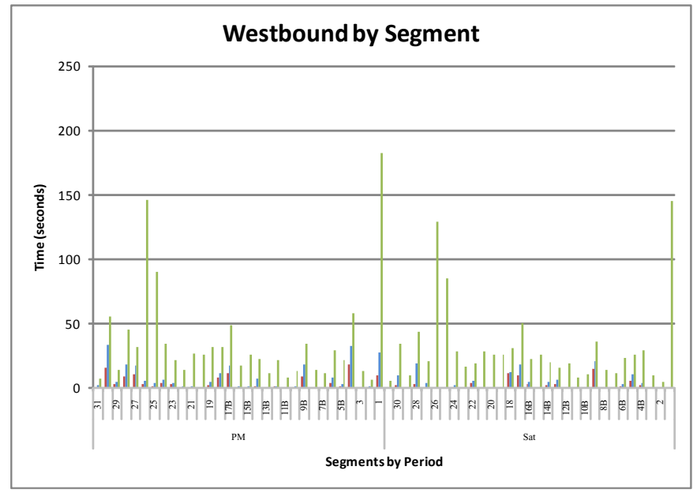

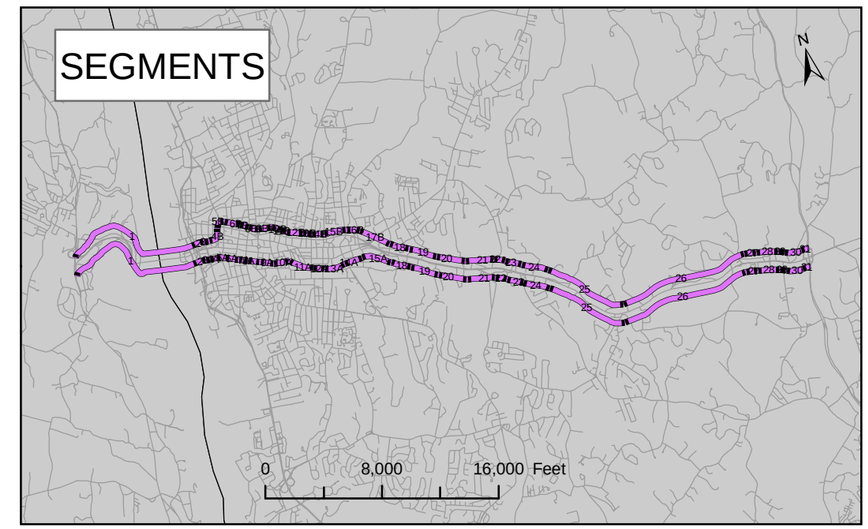

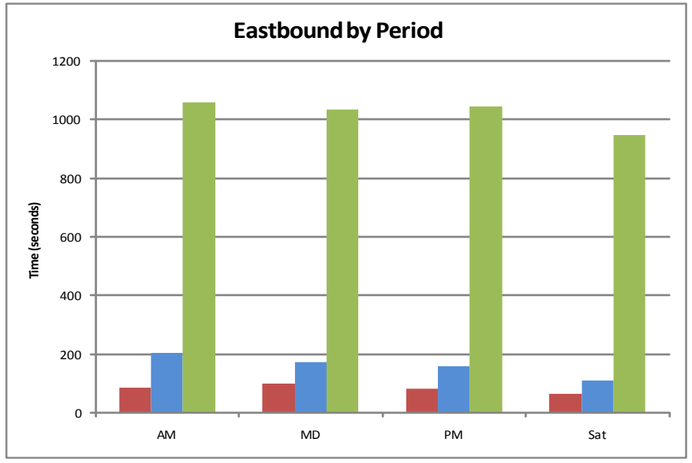

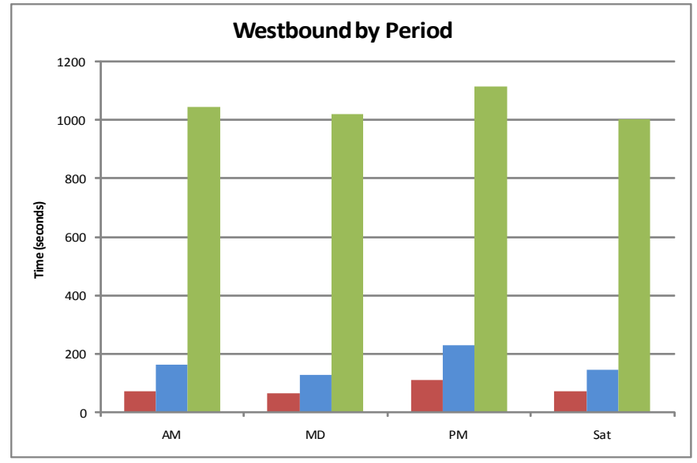

Legend

- Stop Time
- Congested Time
- Travel Time

AVERAGE TRAVEL TIME PROFILES
Section #19
Taconic State Parkway Between
I-84 and NY 55/US 44

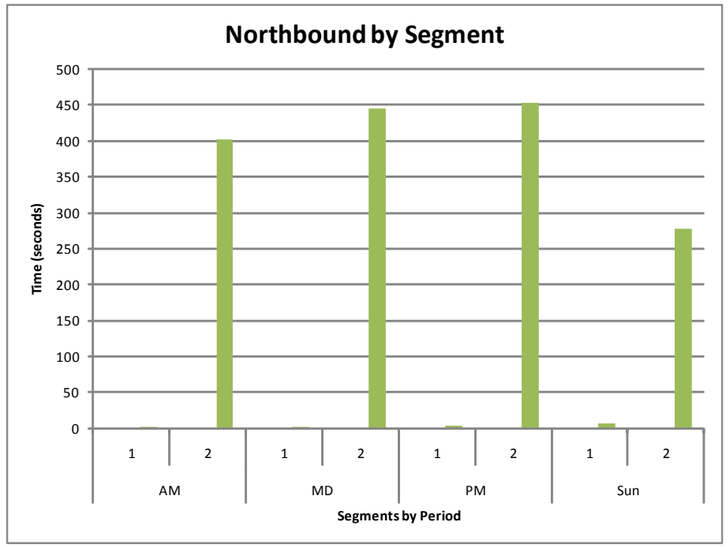

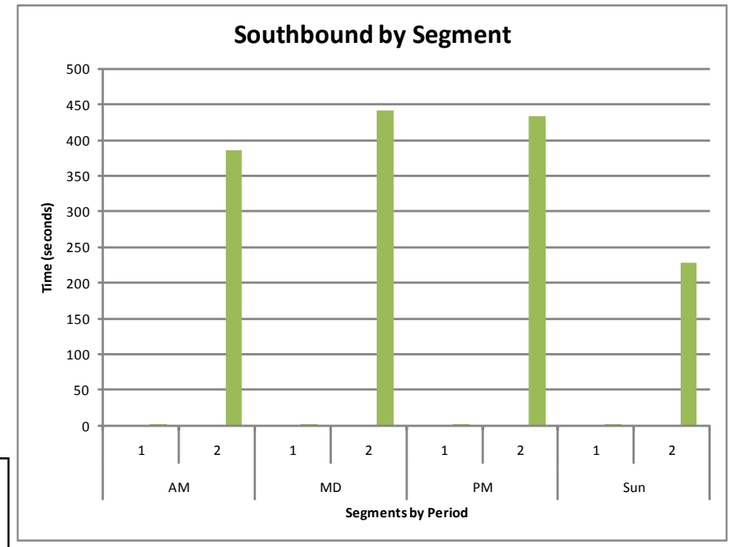

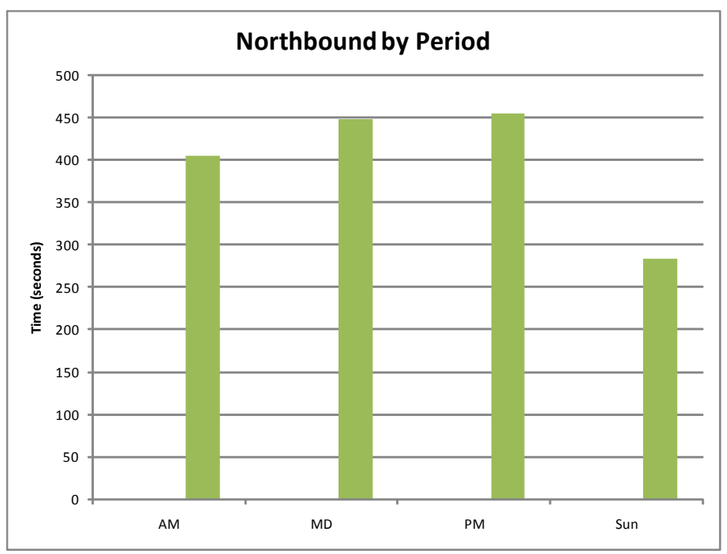

Legend

- Stop Time
- Congested Time
- Travel Time

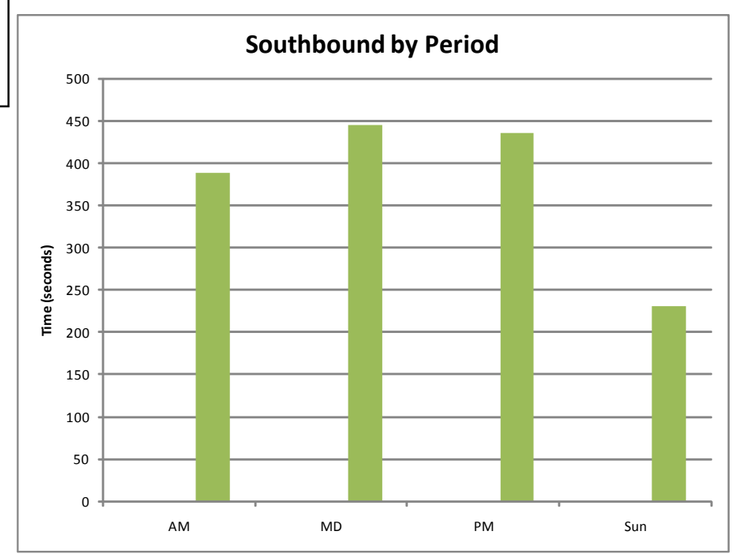

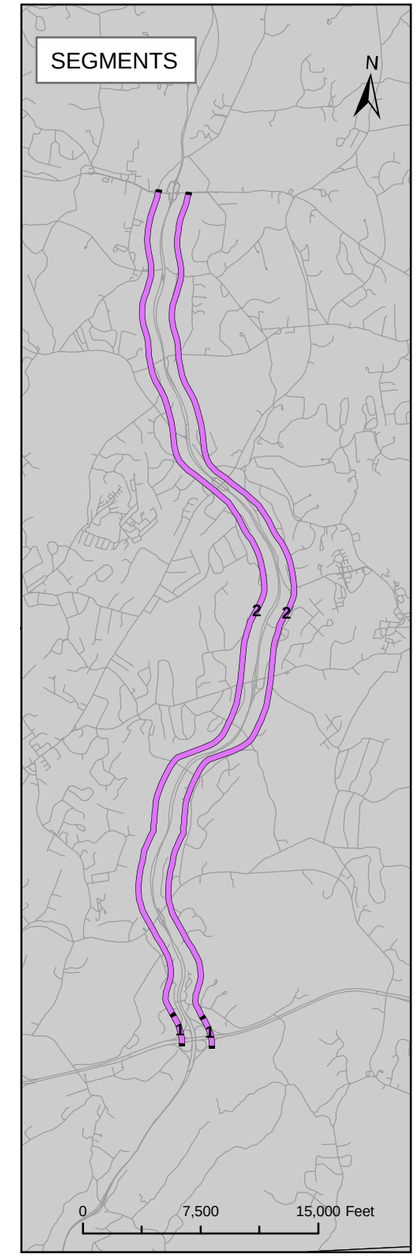

Mid-Hudson Valley Transportation Management Area
Dutchess County Travel Time Survey
Average Travel Time Profiles

Eng-Wong, Taub & Associates

AVERAGE TRAVEL TIME PROFILES
Section #20
I-84 Between NY 9W and Taconic State Parkway

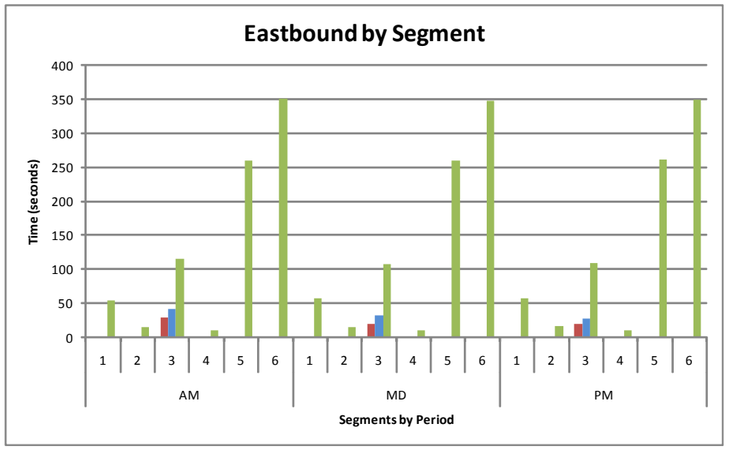

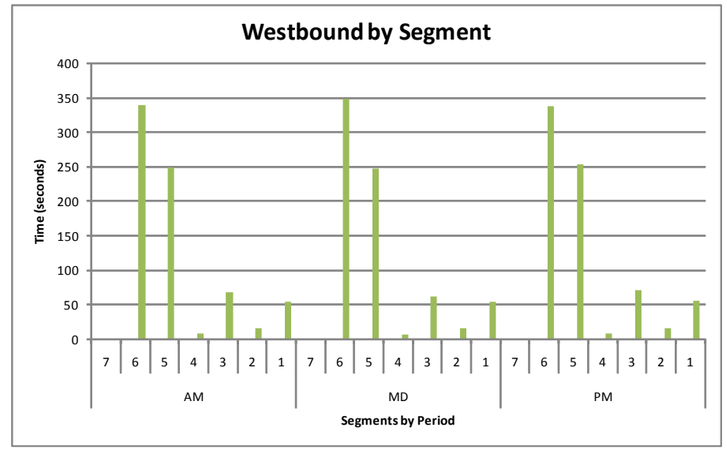

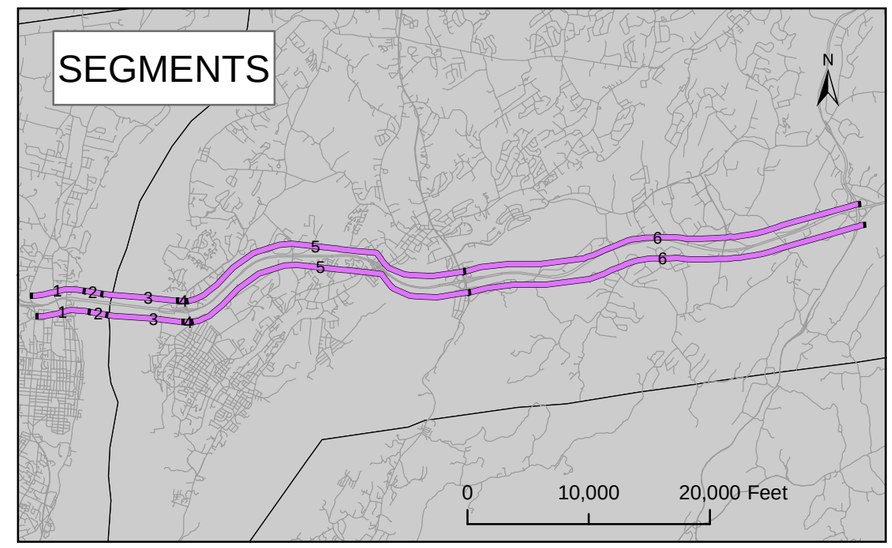

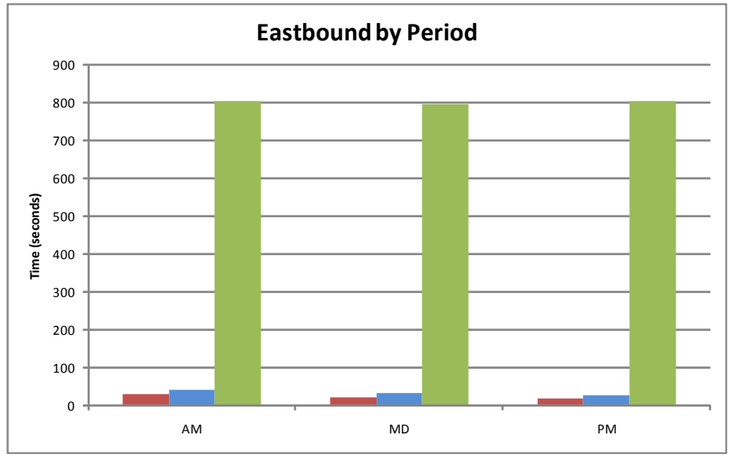

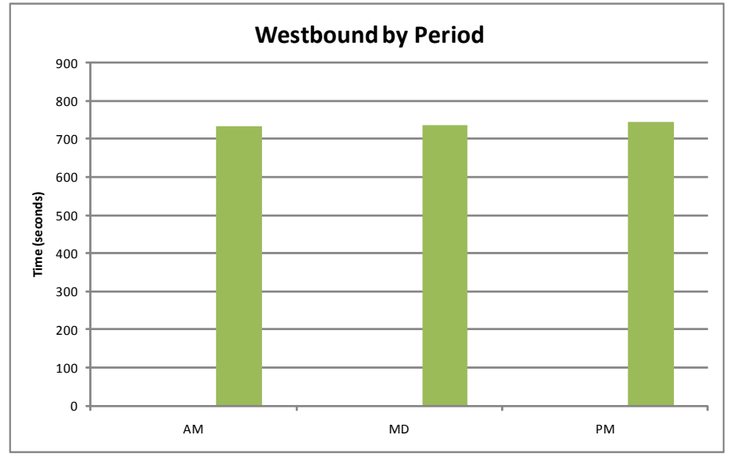

Legend

- Stop Time
- Congested Time
- Travel Time

Mid-Hudson Valley Transportation Management Area
Dutchess County Travel Time Survey
Average Travel Time Profiles

Eng-Wong, Taub & Associates

AVERAGE TRAVEL TIME PROFILES
Section # 21
NY 9G & NY 199 Between US 9 and NY 9W

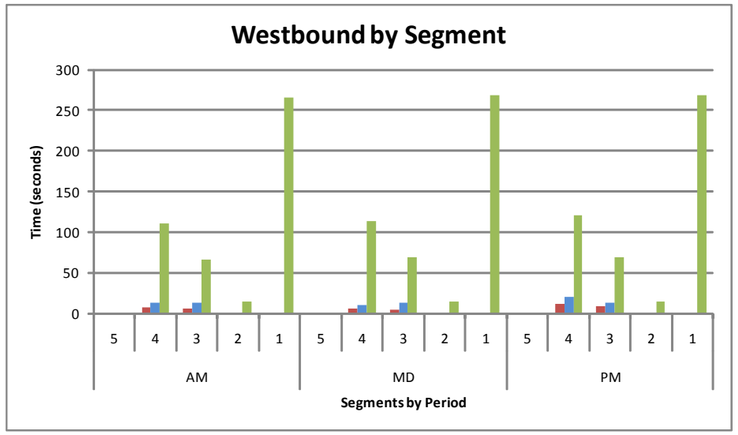

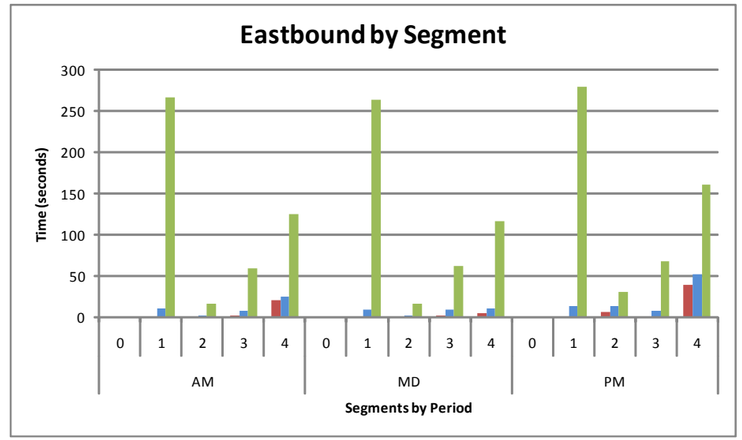

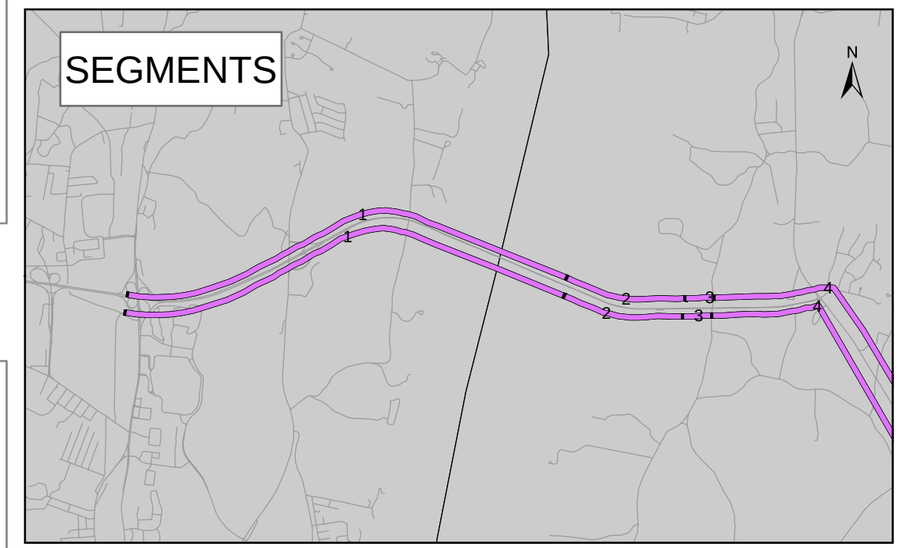

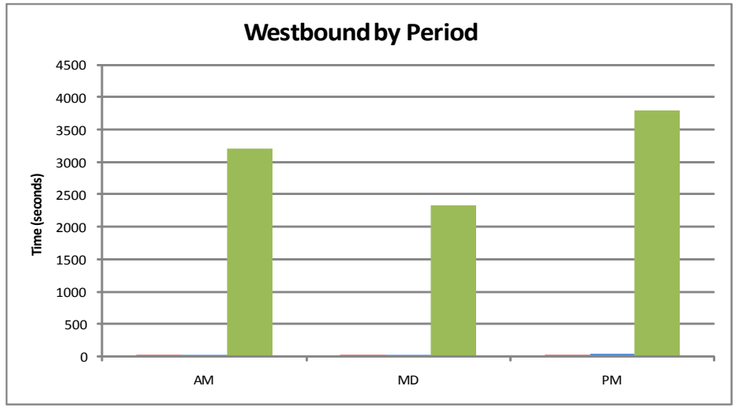

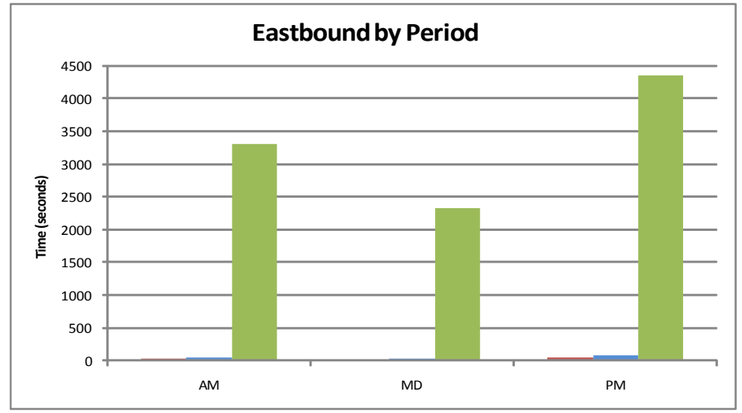

Legend

- Stop Time
- Congested Time
- Travel Time

0 3,500 7,000 Feet

Mid-Hudson Valley Transportation Management Area
Dutchess County Travel Time Survey
Average Travel Time Profiles

Eng-Wong, Taub & Associates

AVERAGE TRAVEL TIME PROFILES
Section #22
US 44 Between
NY 55 and Taconic State Parkway

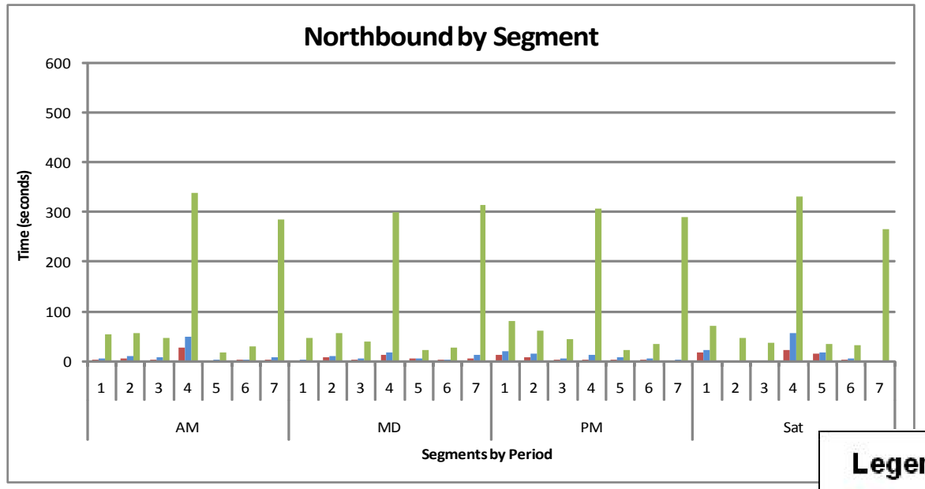

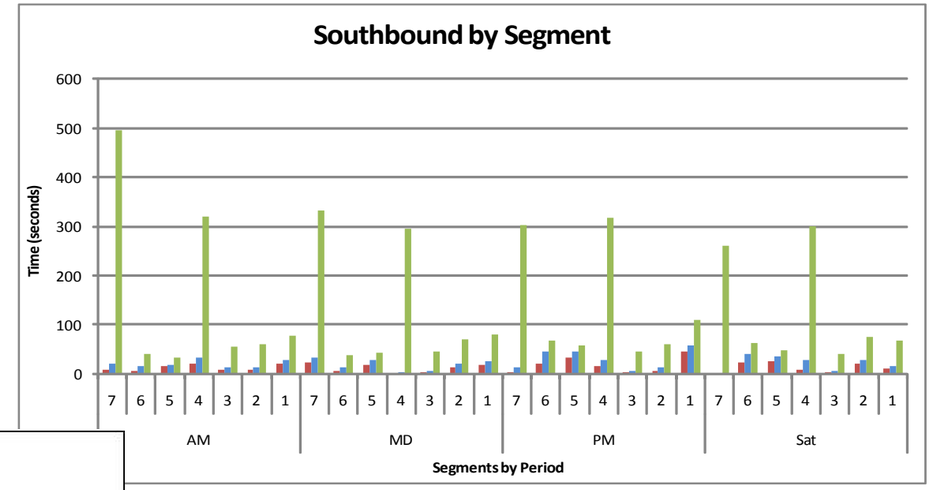

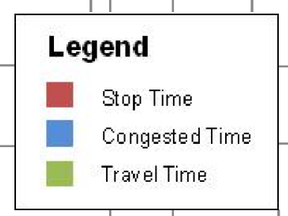

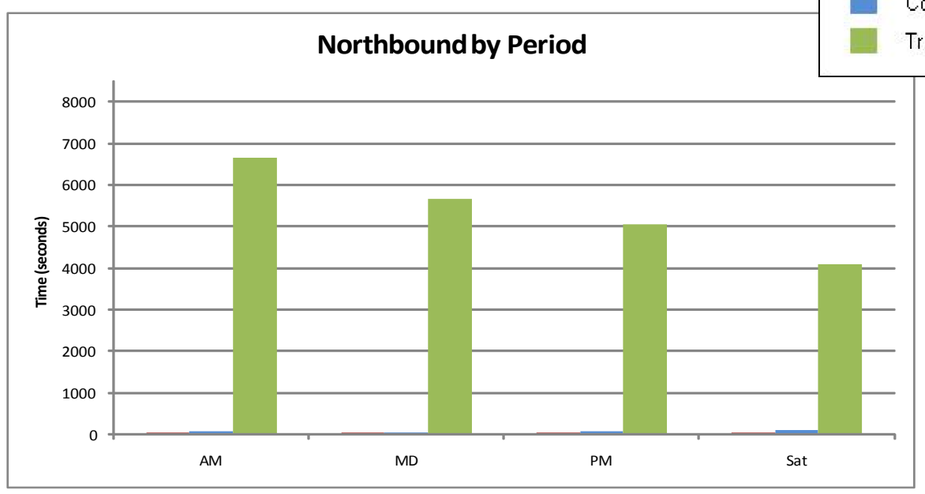

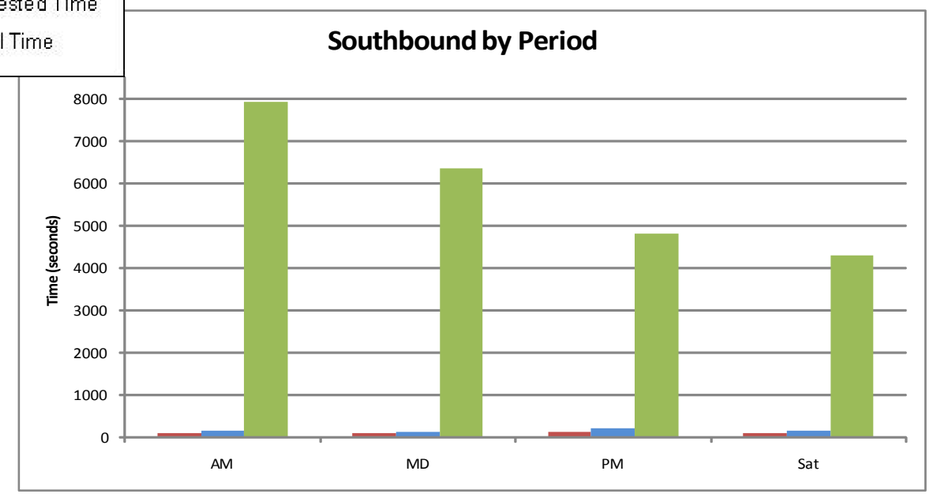

Mid-Hudson Valley Transportation Management Area
Dutchess County Travel Time Survey
Average Travel Time Profiles

Eng-Wong, Taub & Associates

AVERAGE TRAVEL TIME PROFILES
Section #23
NY 376 Between
NY 52 and NY 55

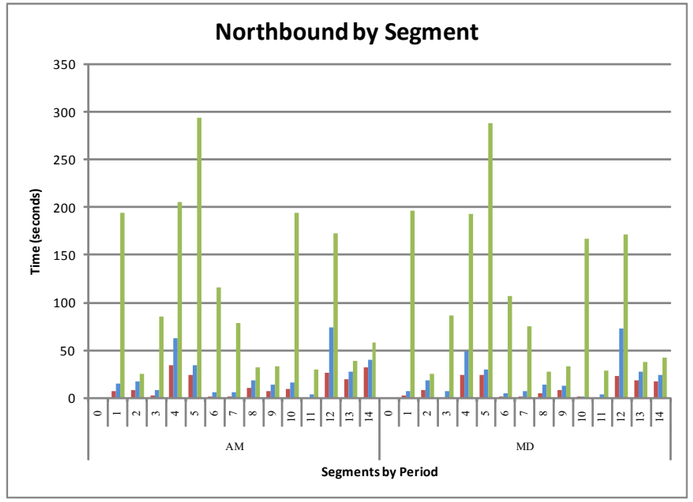

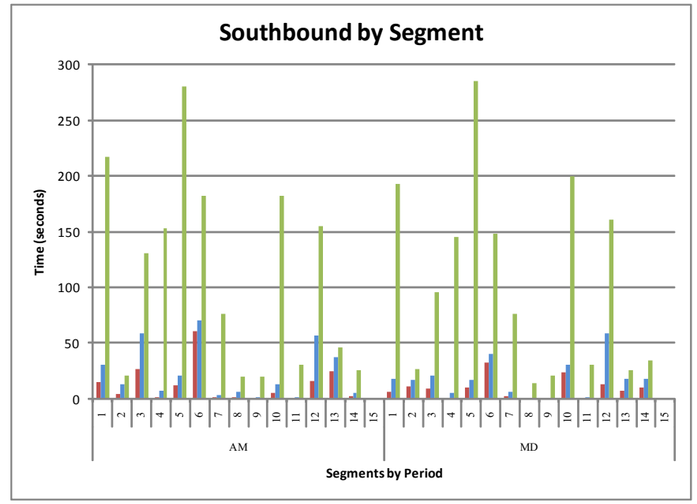

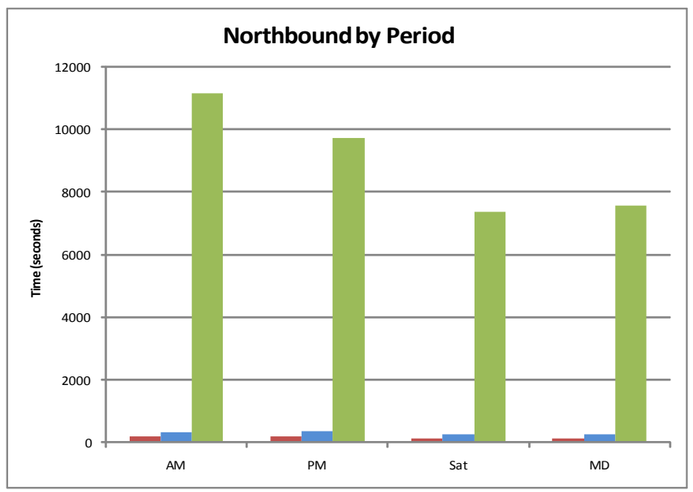

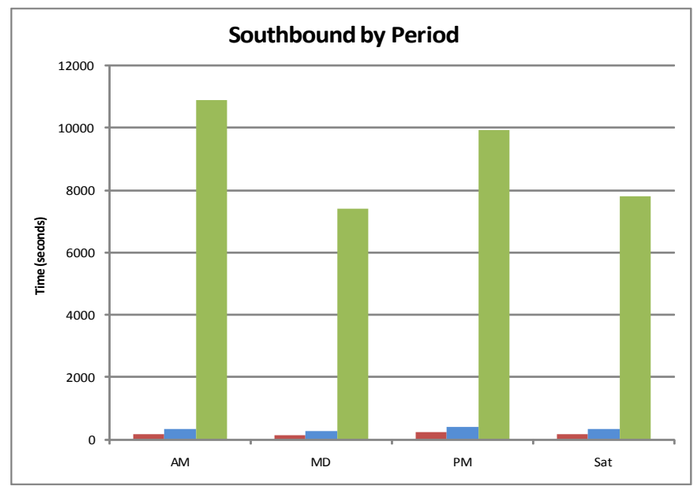

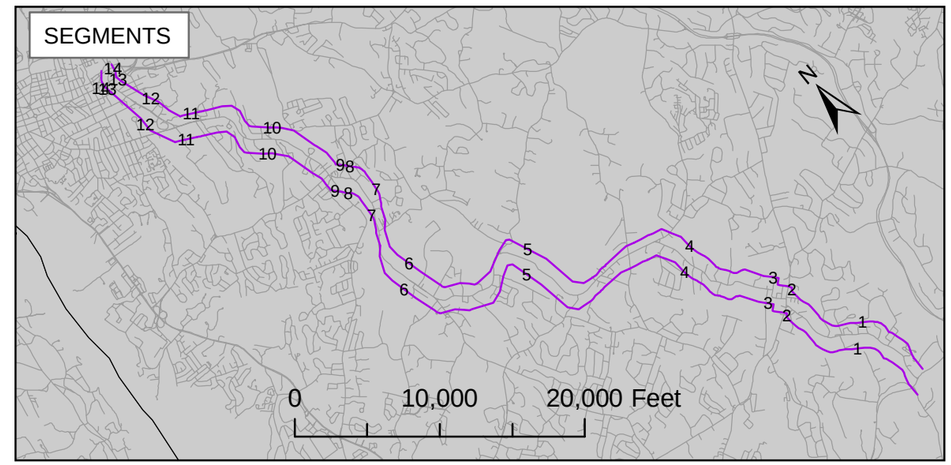

Legend

- Stop Time
- Congested Time
- Travel Time

Mid-Hudson Valley Transportation Management Area
Dutchess County Travel Time Survey
Average Travel Time Profiles

Eng-Wong, Taub & Associates

AVERAGE TRAVEL TIME PROFILES
Section #23
NY 376 Between
NY 52 and NY 55

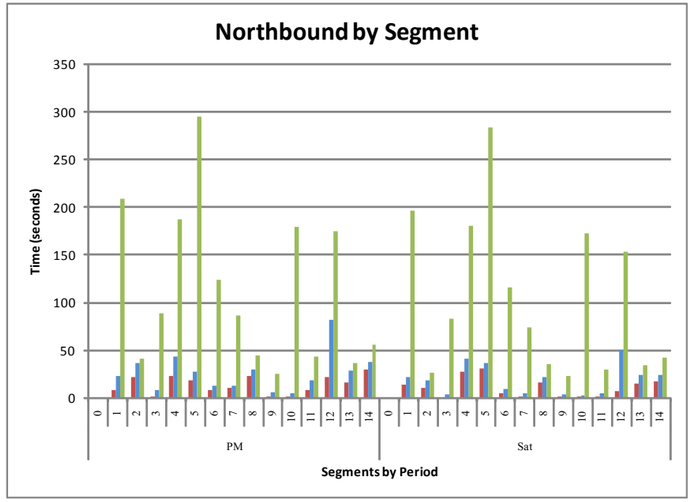

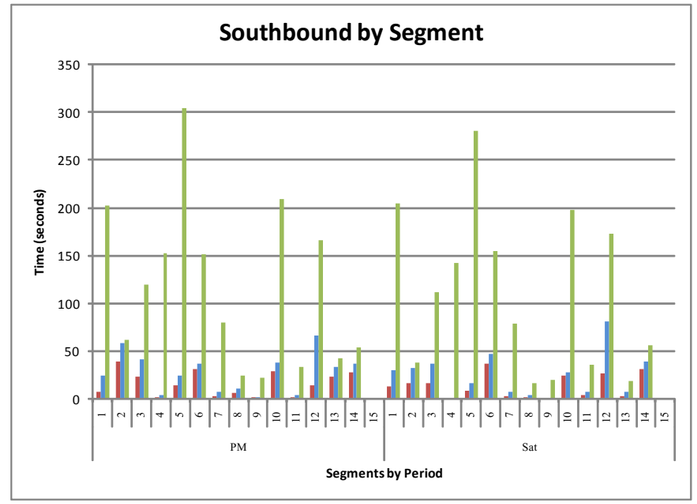

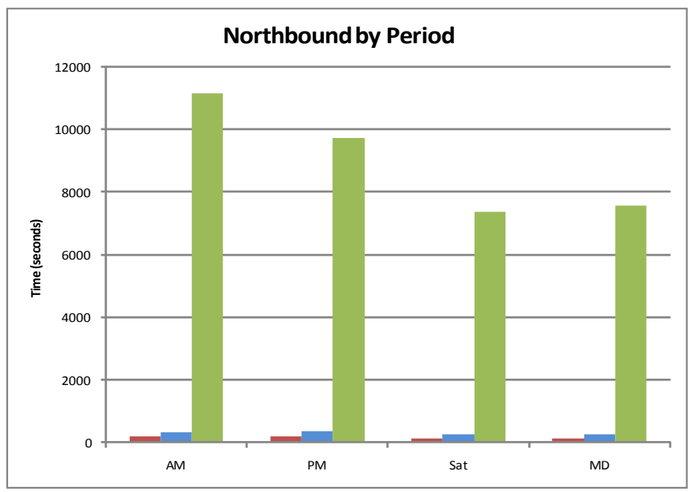

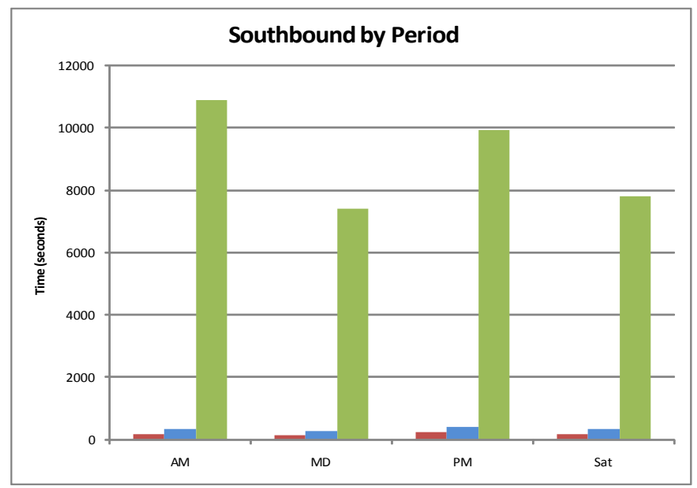

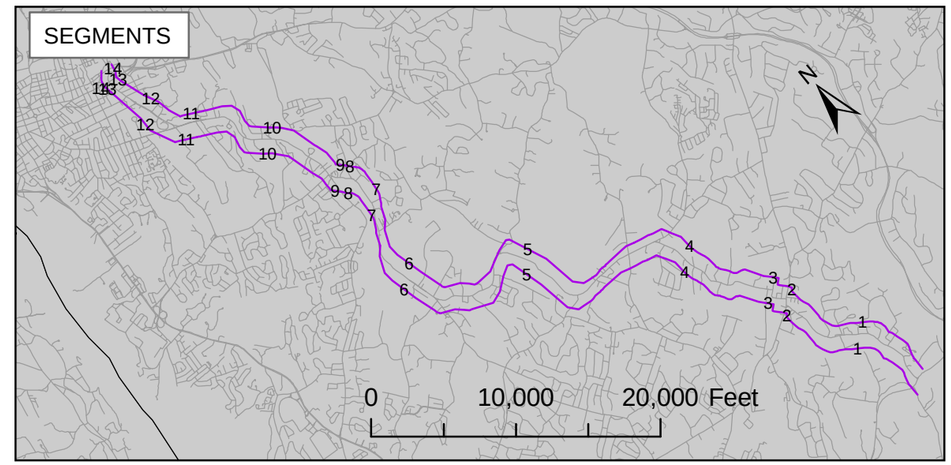

Legend

- Stop Time
- Congested Time
- Travel Time

Mid-Hudson Valley Transportation Management Area
Dutchess County Travel Time Survey
Average Travel Time Profiles

Eng-Wong, Taub & Associates

AVERAGE TRAVEL TIME PROFILES
Section #24
Route 52 Between
Taconic State Parkway and Interstate 84

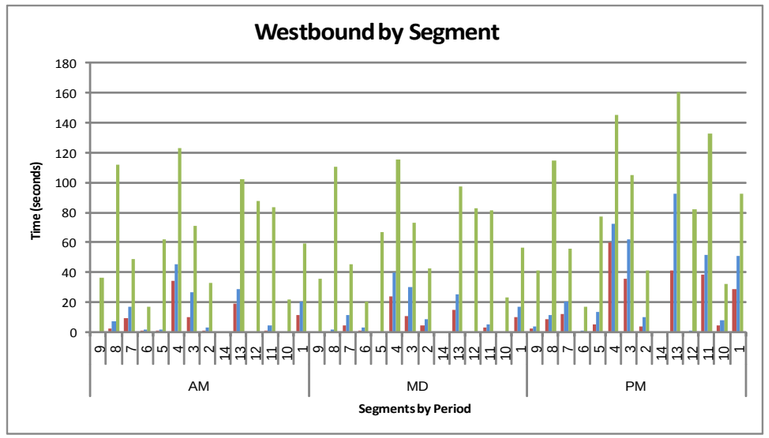

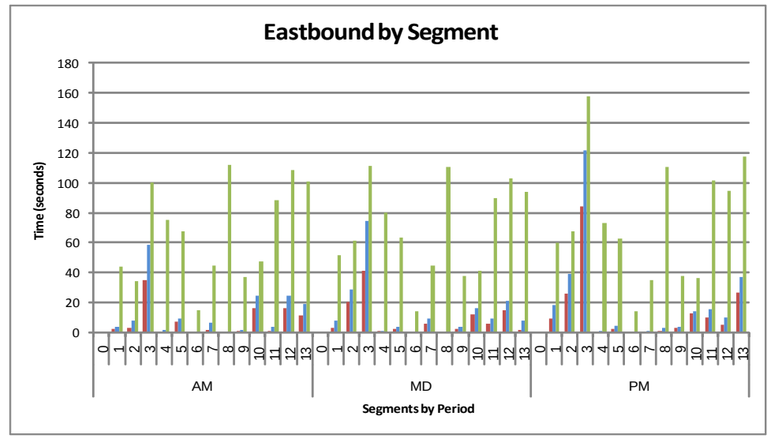

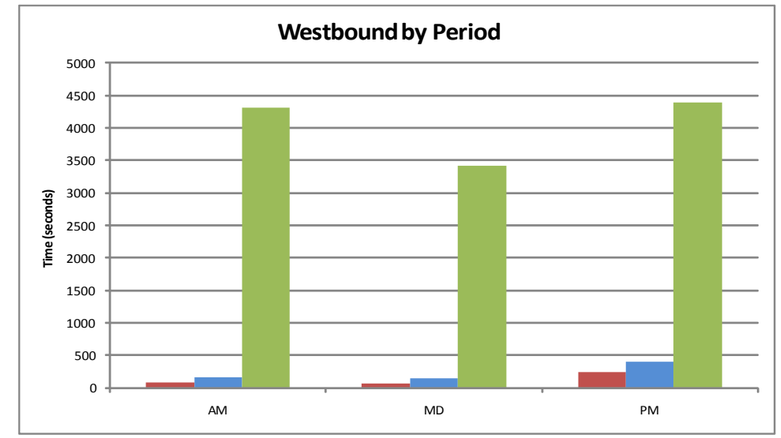

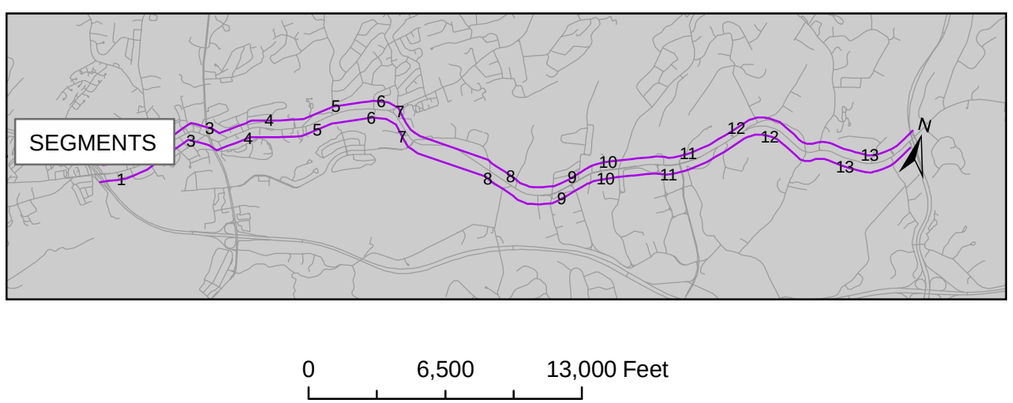

Legend

- Stop Time
- Congested Time
- Travel Time

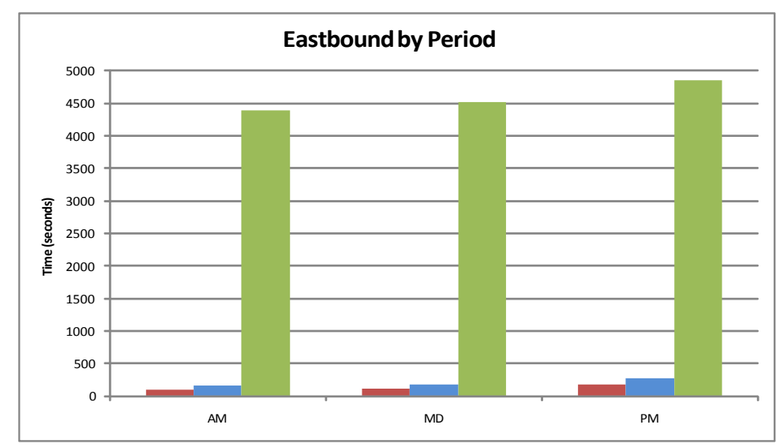

Mid-Hudson Valley Transportation Management Area

Dutchess County Travel Time Survey

Average Travel Time Profiles

Eng-Wong, Taub & Associates

AVERAGE TRAVEL TIME PROFILES
Section #25
Route 9D Between
Route 9 and Interstate 84

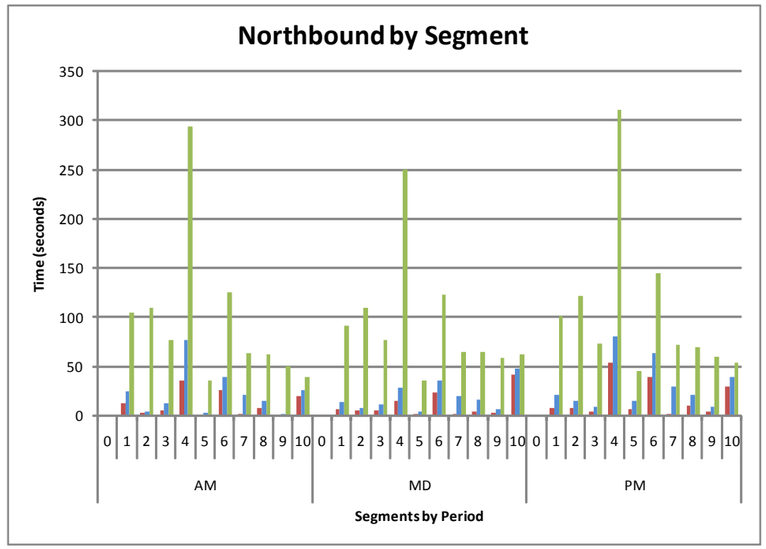

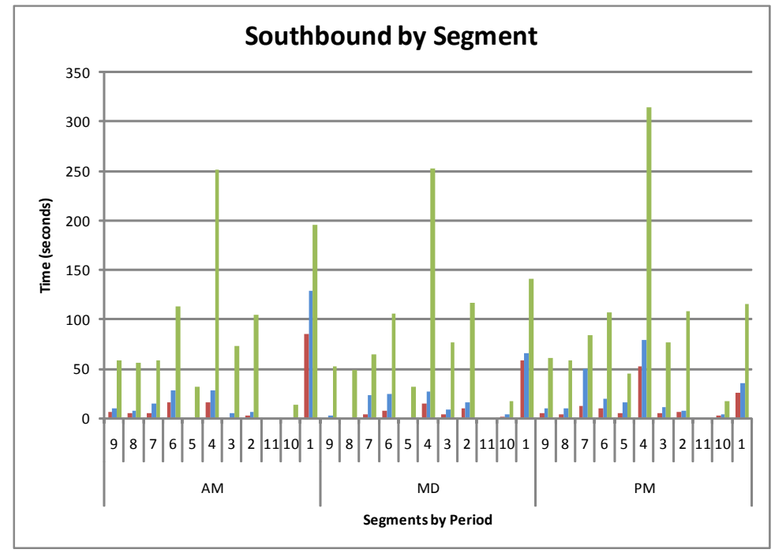

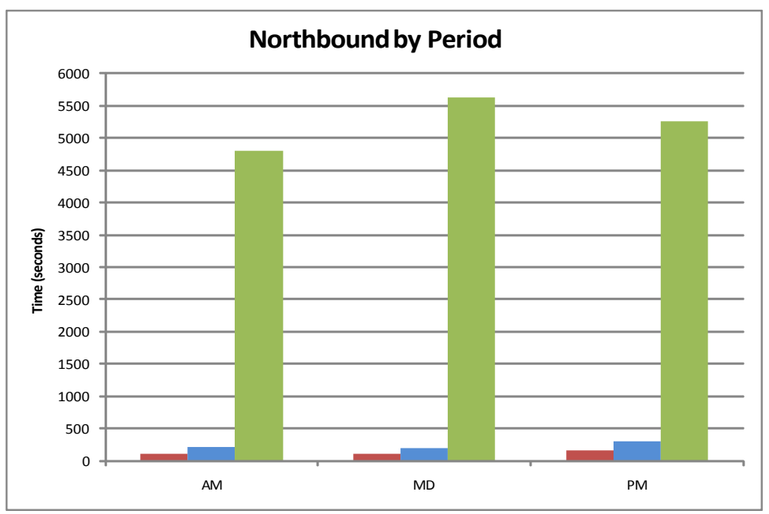

Legend

- Stop Time
- Congested Time
- Travel Time

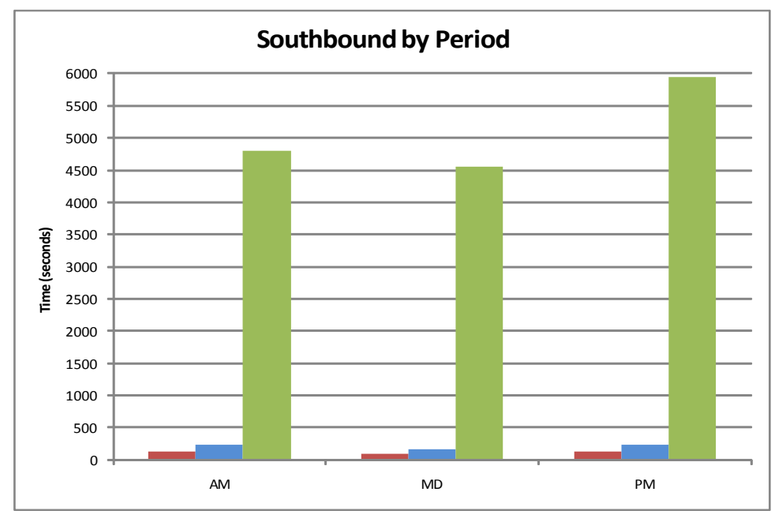

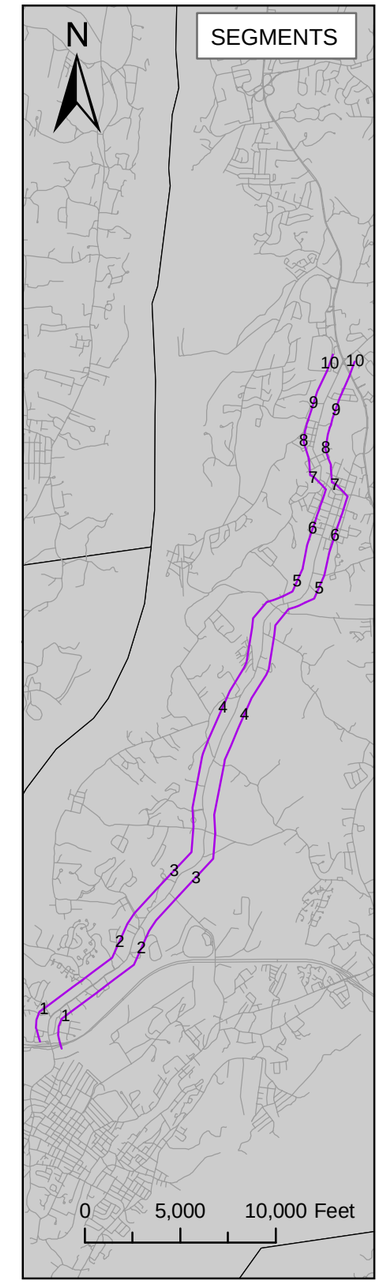

Mid-Hudson Valley Transportation Management Area

Dutchess County Travel Time Survey

Average Travel Time Profiles

Eng-Wong, Taub & Associates

AVERAGE TRAVEL TIME PROFILES
Section #26
Route 22 Between
Putnam County Line and NY 343

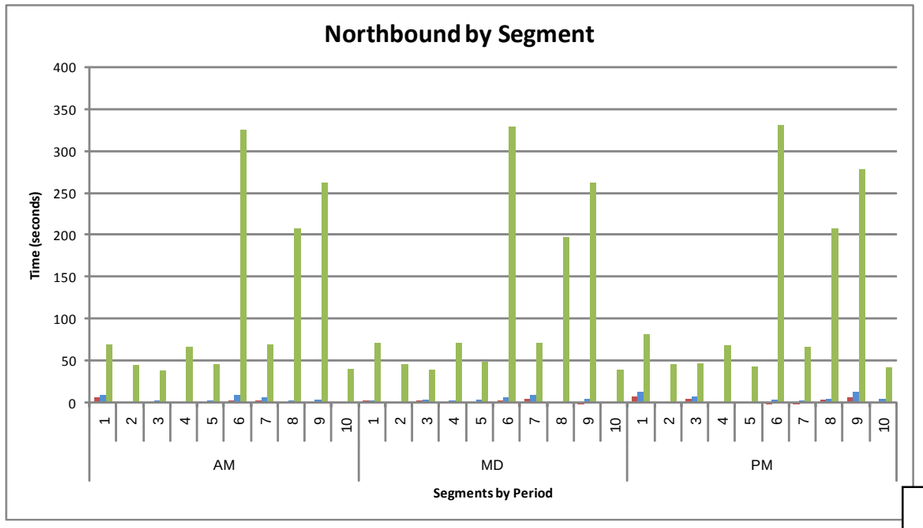

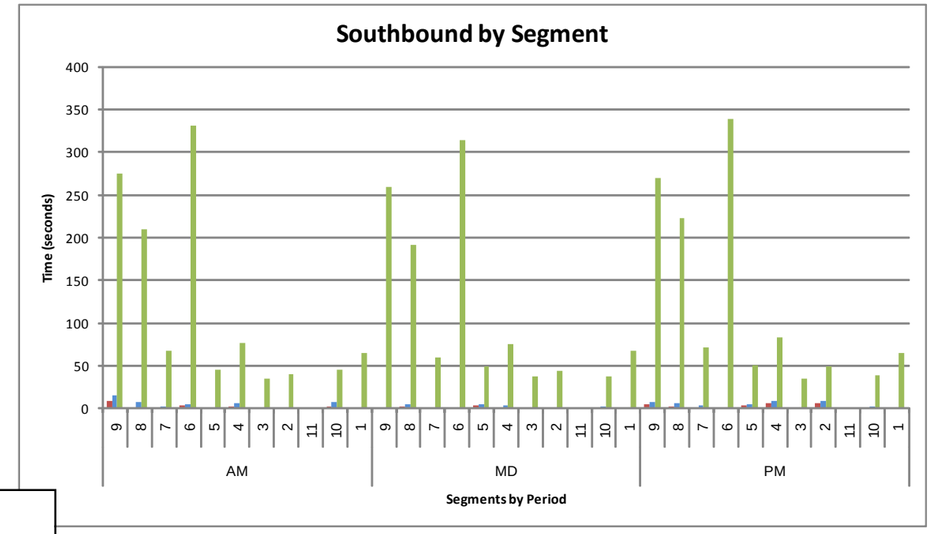

Legend

- Stop Time
- Congested Time
- Travel Time

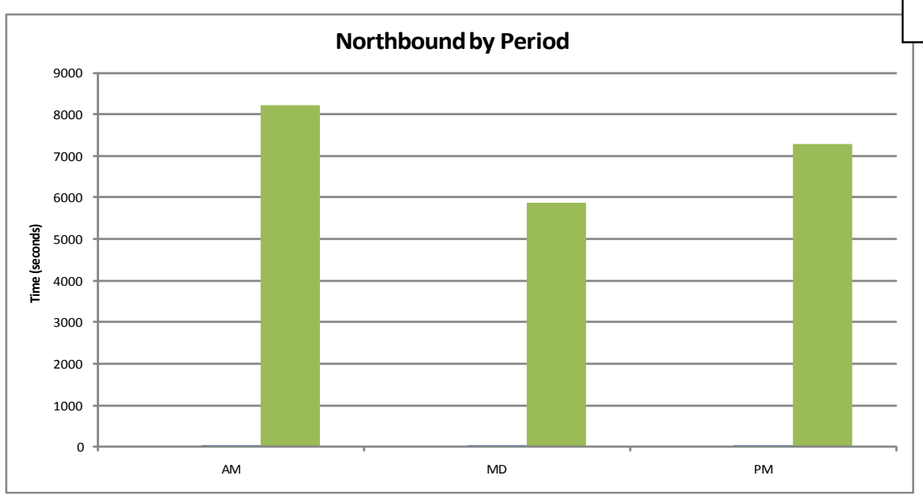

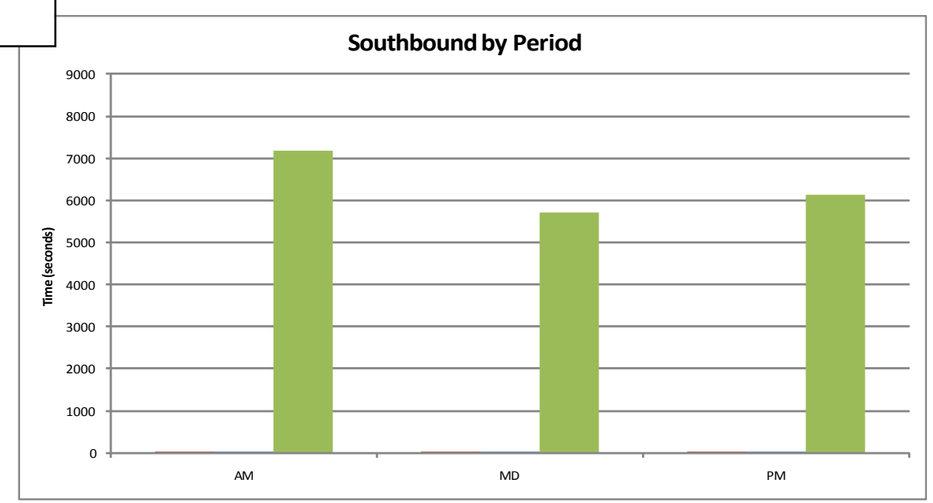

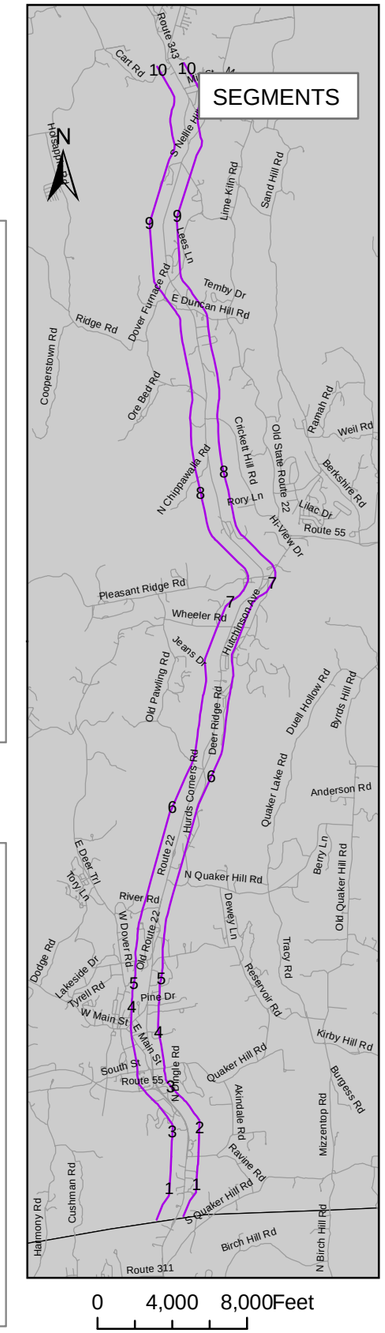

Mid-Hudson Valley Transportation Management Area
Dutchess County Travel Time Survey
Average Travel Time Profiles

Eng-Wong, Taub & Associates

AVERAGE TRAVEL TIME PROFILES
Section # 27
Route 22 Between
NY 343 and NY 199

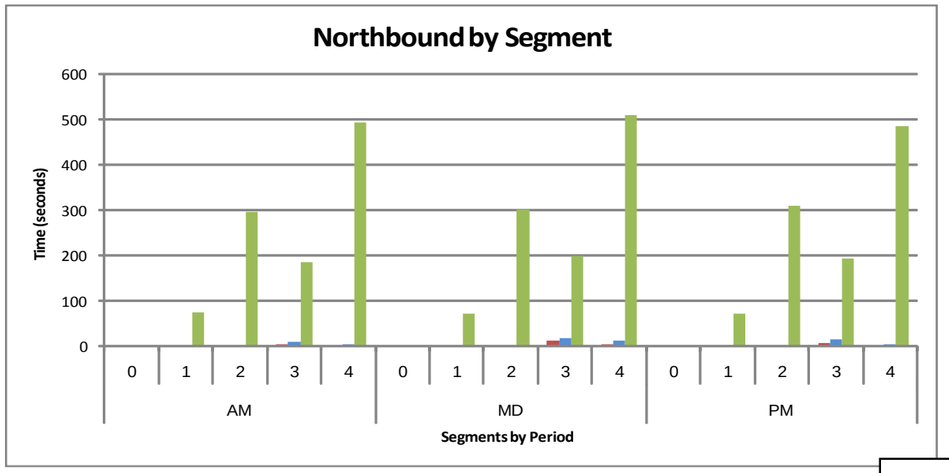

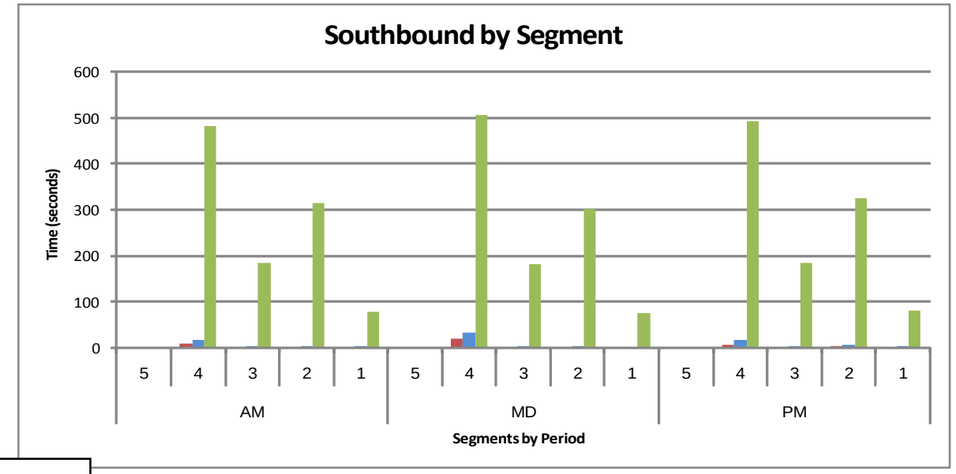

Legend

- Stop Time
- Congested Time
- Travel Time

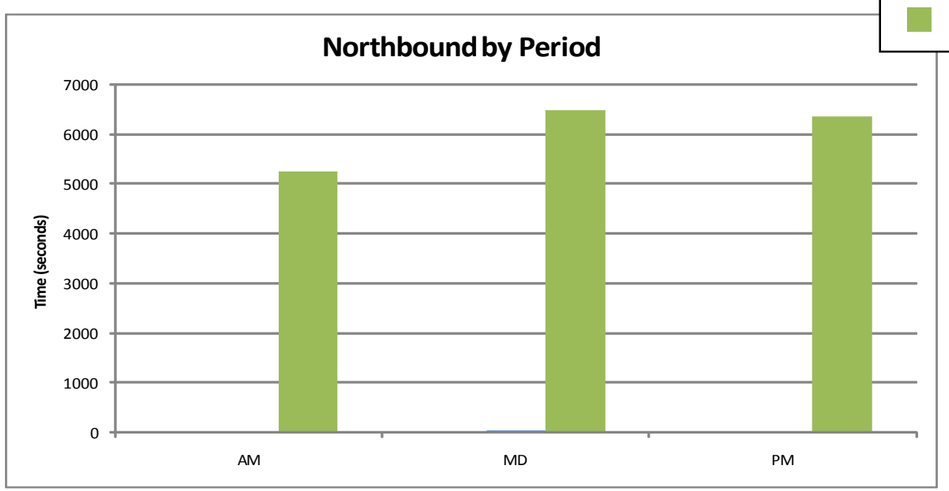

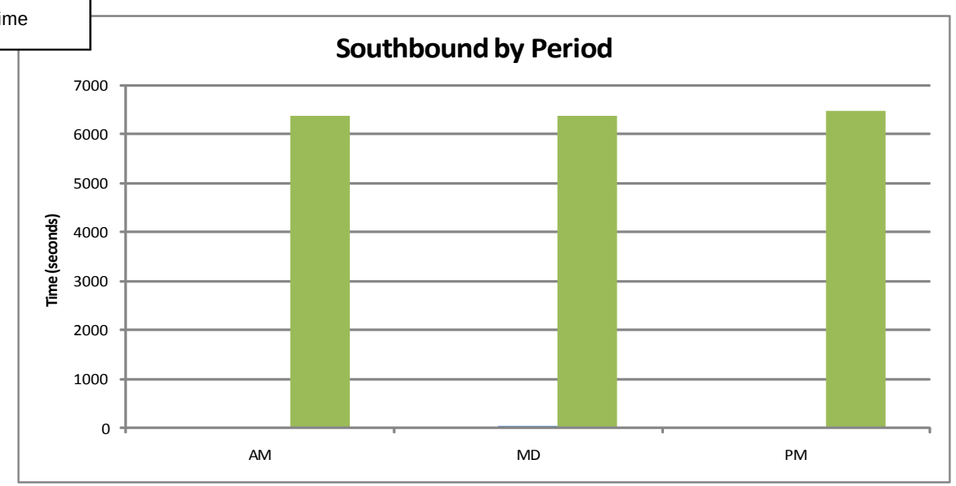

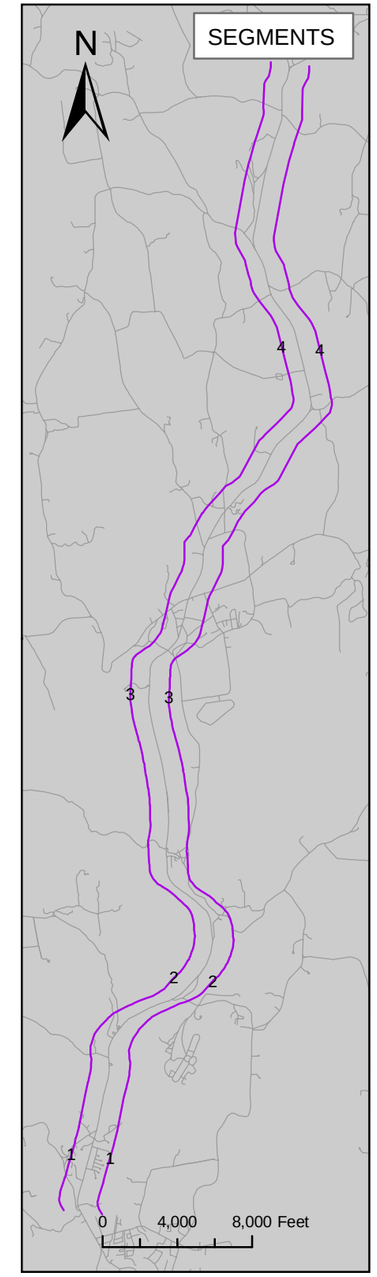

Mid-Hudson Valley Transportation Management Area
Dutchess County Travel Time Survey
Average Travel Time Profiles

Eng-Wong, Taub & Associates

AVERAGE TRAVEL TIME PROFILES
Section #28
Route 55 Between
Route 22 and the Taconic State Parkway

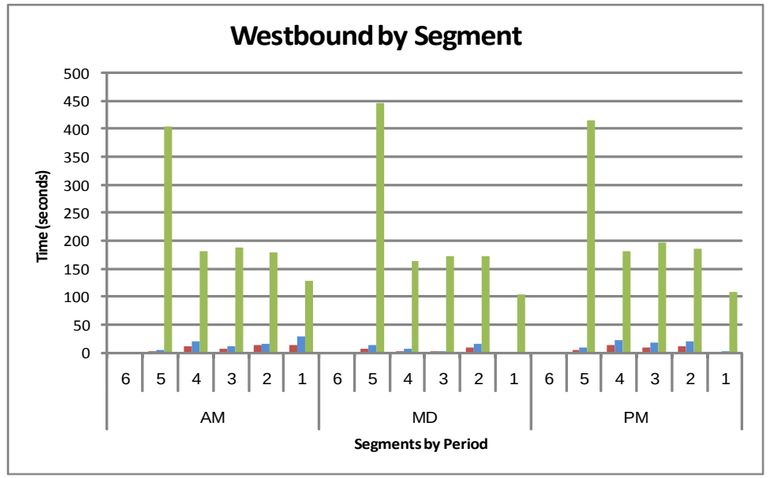

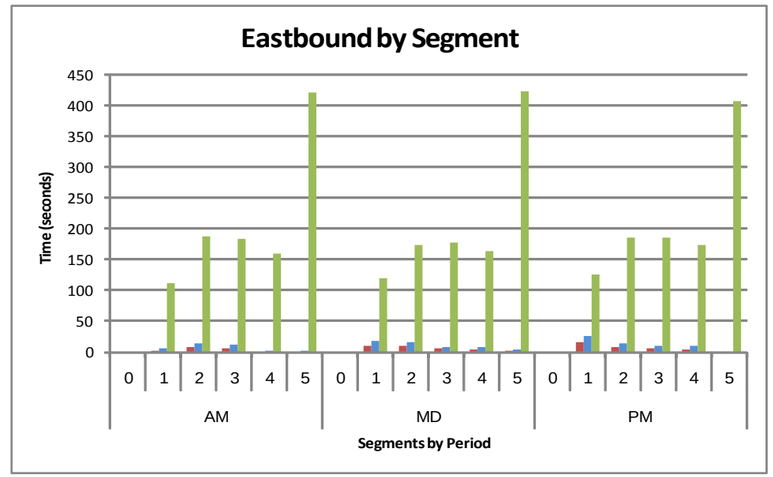

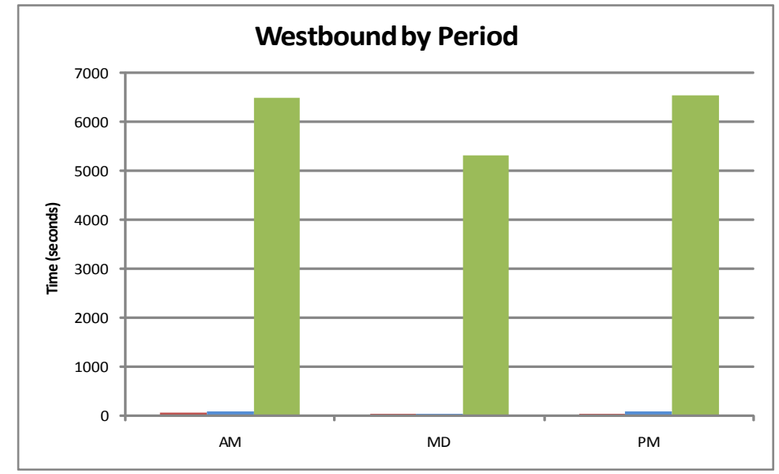

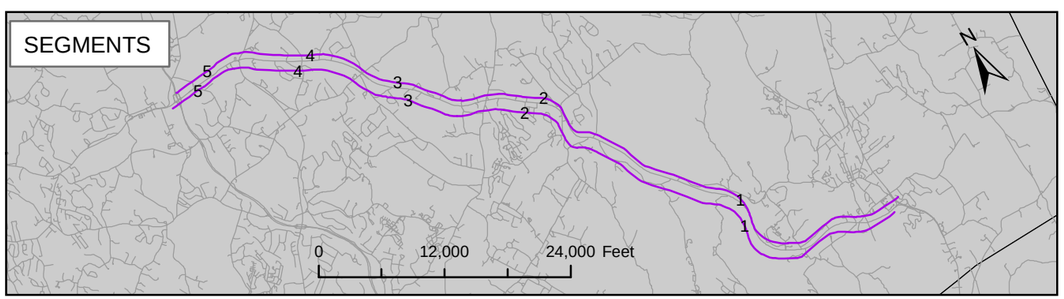

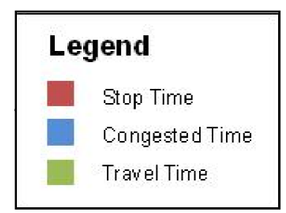

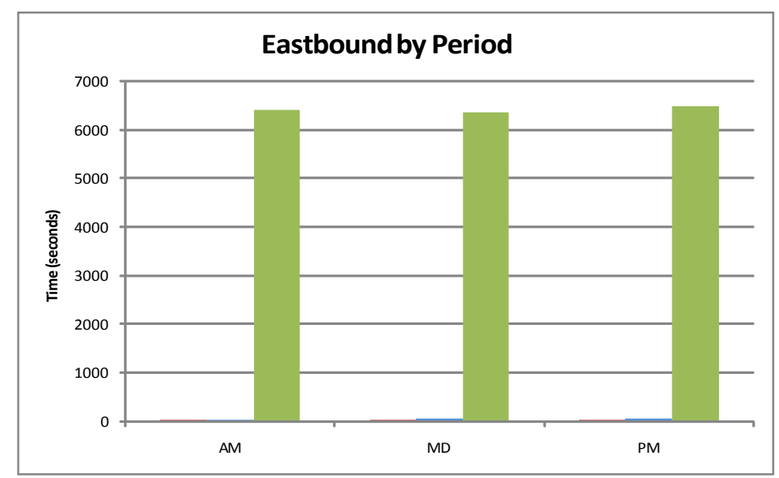

Mid-Hudson Valley Transportation Management Area
Dutchess County Travel Time Survey
Average Travel Time Profiles

Eng-Wong, Taub & Associates

AVERAGE TRAVEL TIME PROFILES
Section #29
NY 115 Between
NY 55 and the Taconic State Parkway

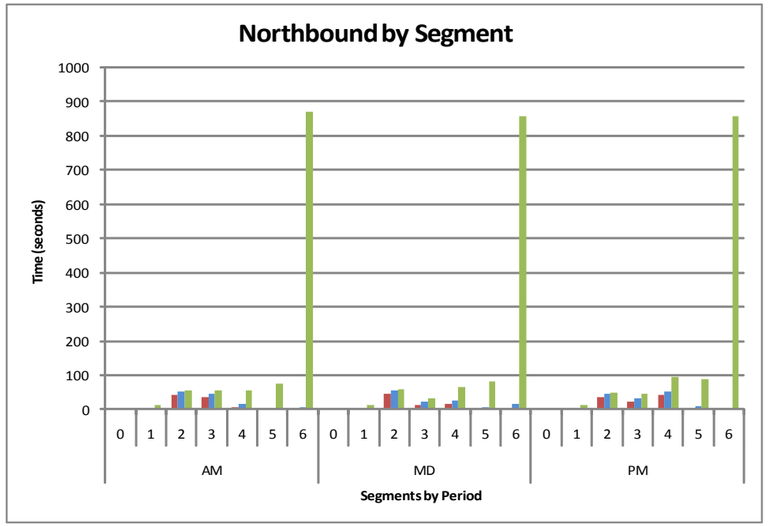

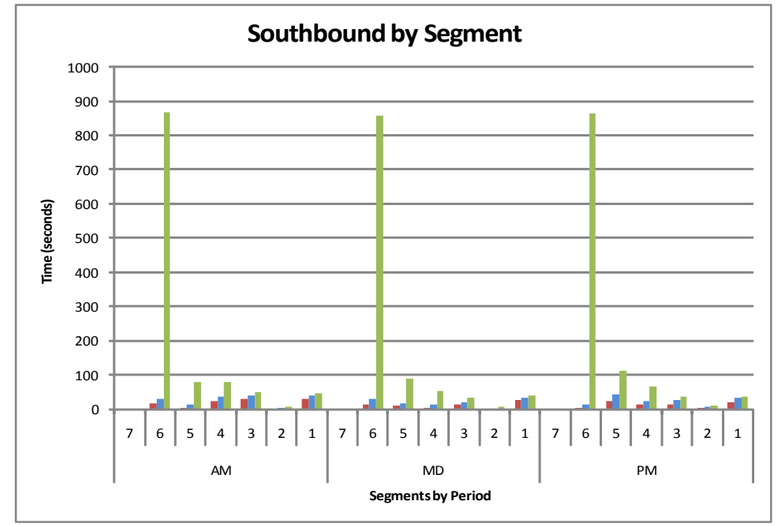

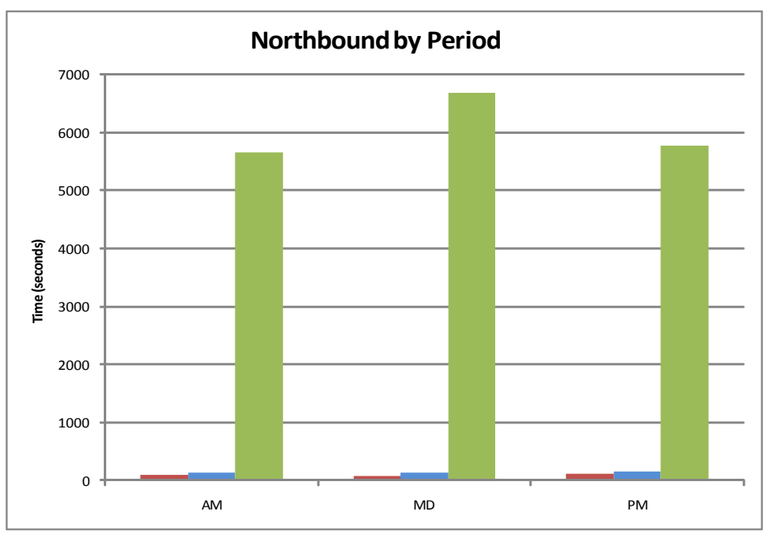

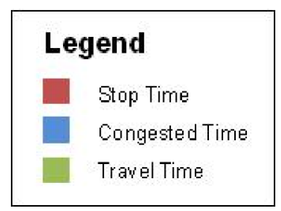

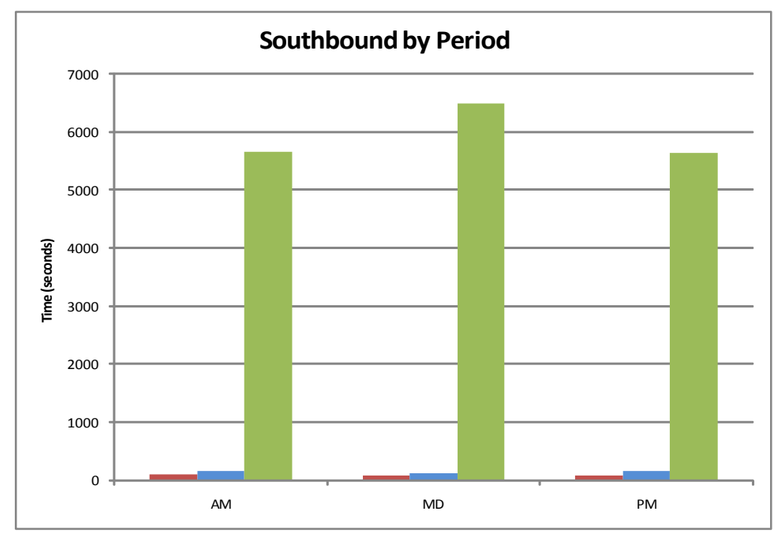

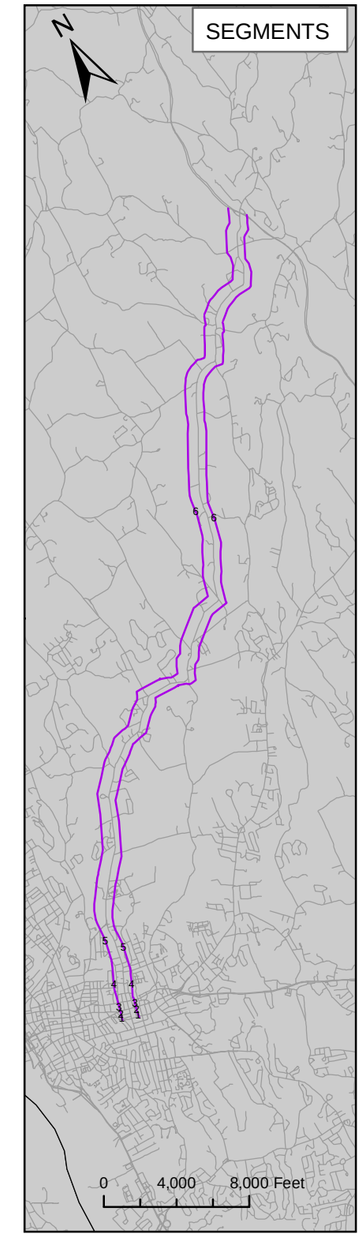

Mid-Hudson Valley Transportation Management Area
Dutchess County Travel Time Survey
Average Travel Time Profiles

Eng-Wong, Taub & Associates

AVERAGE TRAVEL TIME PROFILES
Section #30 Northbound
Route 9G Between
US 9 and North Road (US 9)

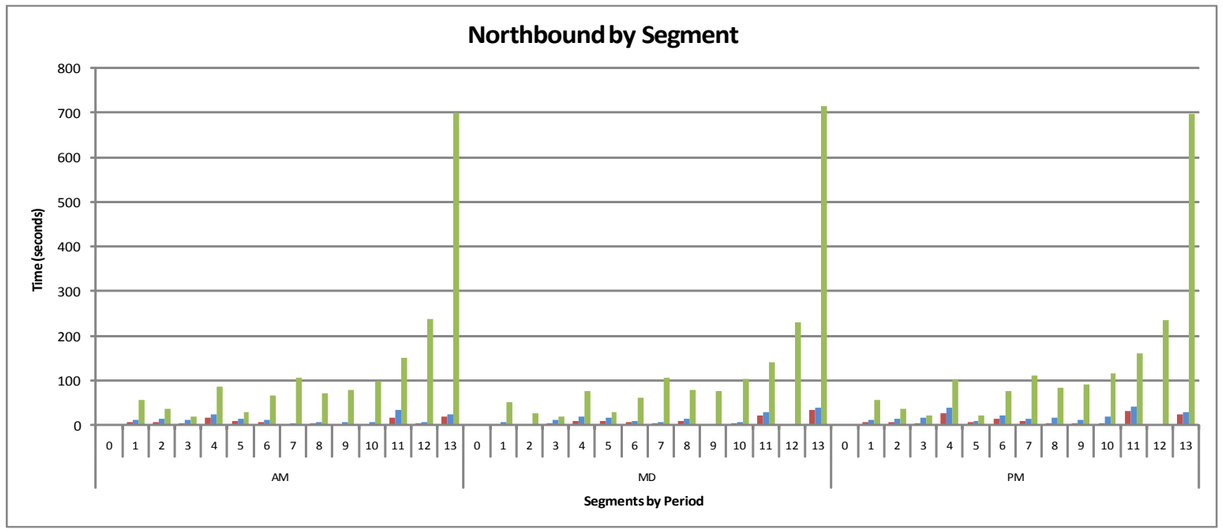

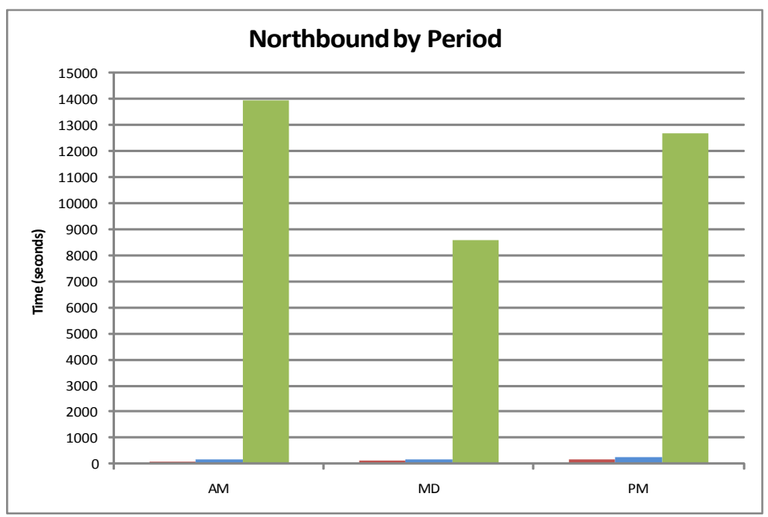

Legend

- Stop Time
- Congested Time
- Travel Time

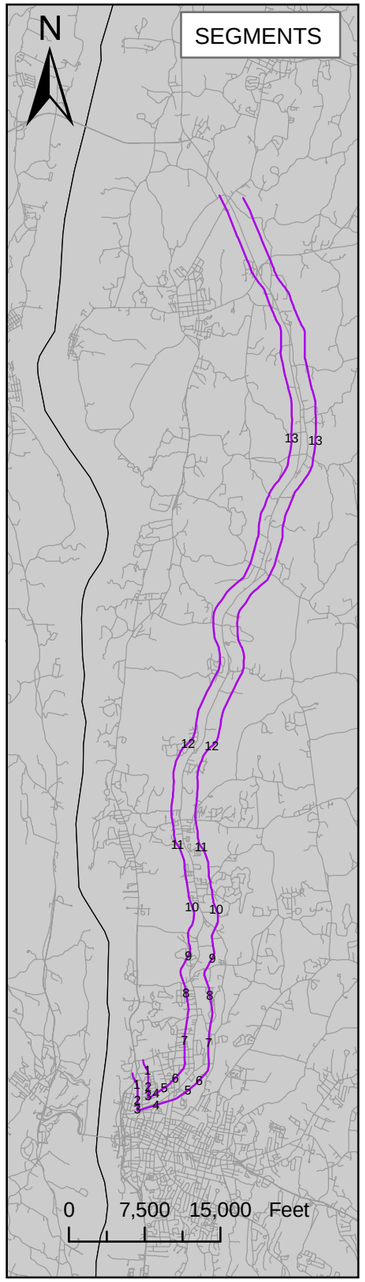

Mid-Hudson Valley Transportation Management Area
Dutchess County Travel Time Survey
Average Travel Time Profiles

Eng-Wong, Taub & Associates

AVERAGE TRAVEL TIME PROFILES
Section #30 Southbound
Route 9G Between
US 9 and North Road (US 9)

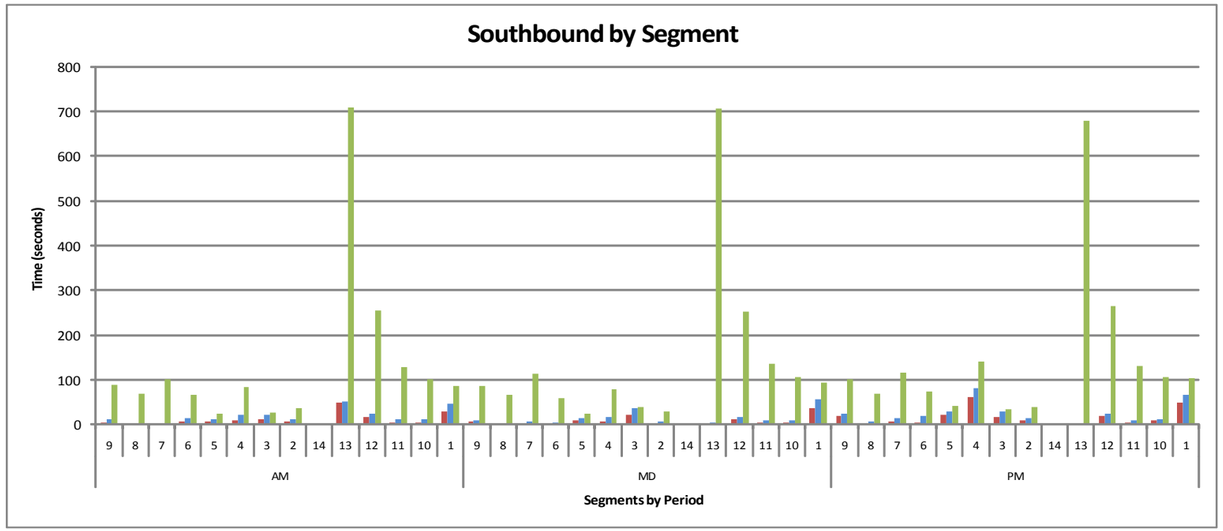

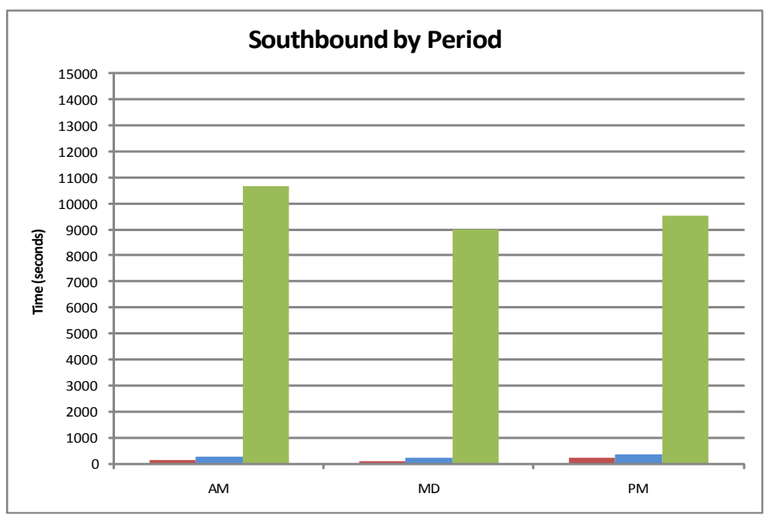

Legend

- Stop Time
- Congested Time
- Travel Time

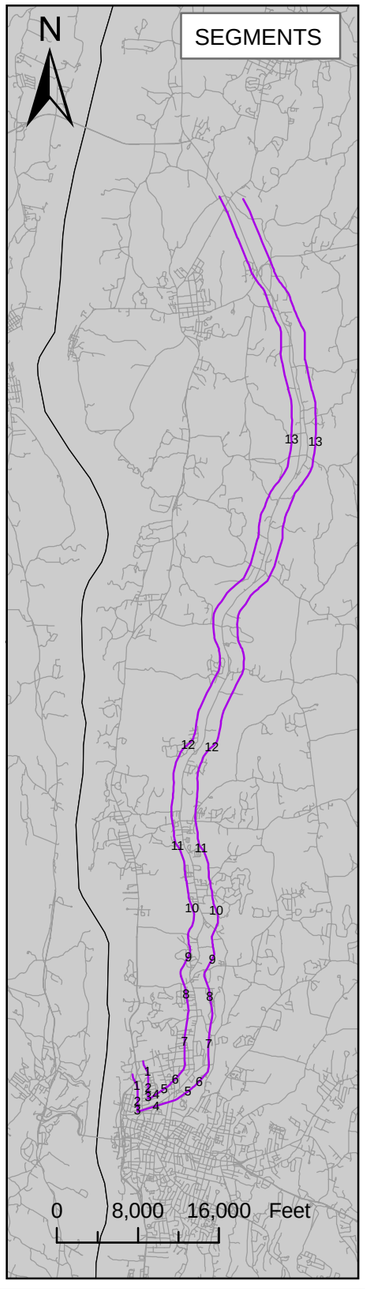

Mid-Hudson Valley Transportation Management Area
Dutchess County Travel Time Survey
Average Travel Time Profiles

Eng-Wong, Taub & Associates

Dutchess County

Average Speed Profiles

AVERAGE SPEED PROFILES

AM Peak

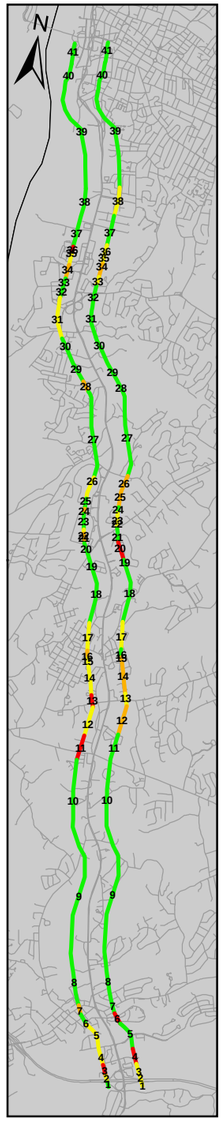

Midday Peak

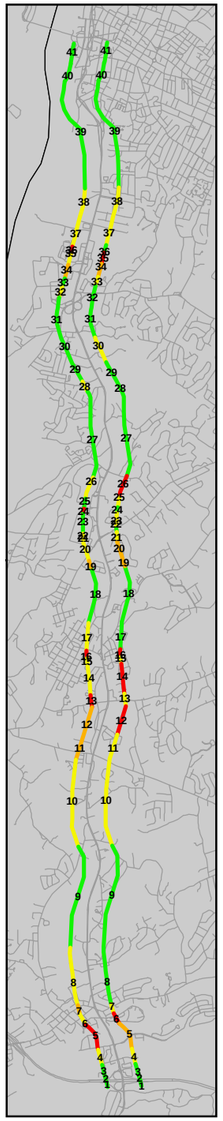

PM Peak

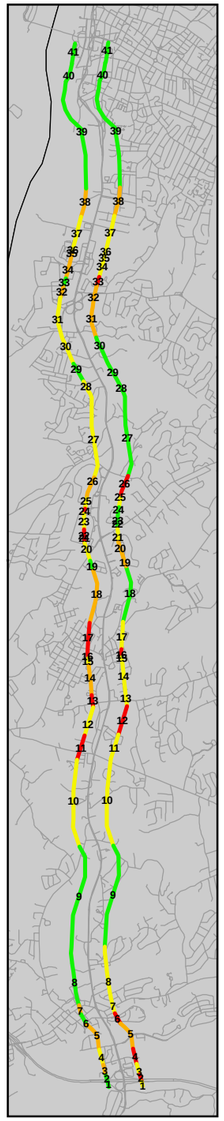

Saturday Peak

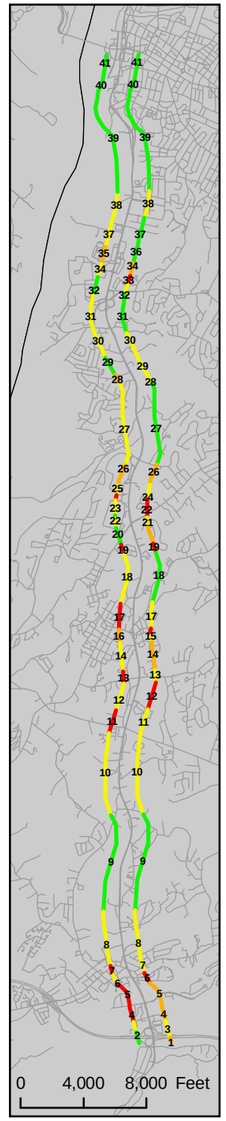

Section #16
US 9 Between
I-84 and NY 55/US 44

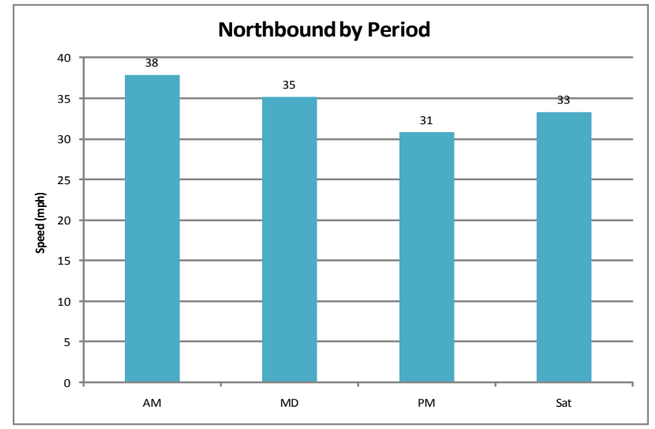

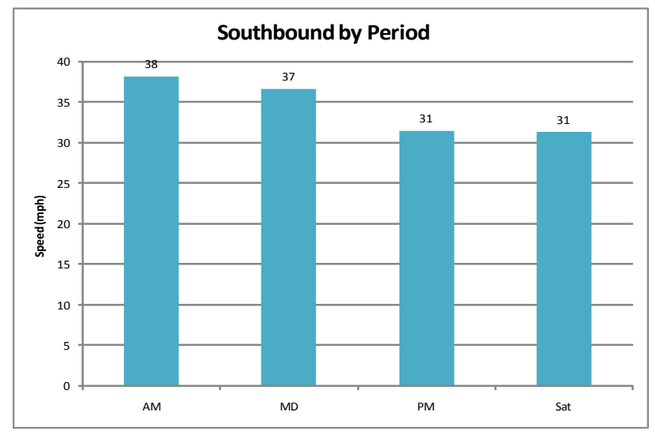

Legend

1 Segment Number

Average Speed (mph)

- 0 - 20 mph
- 20.1 - 30 mph
- 30.1 - 40 mph
- 40.1+ mph

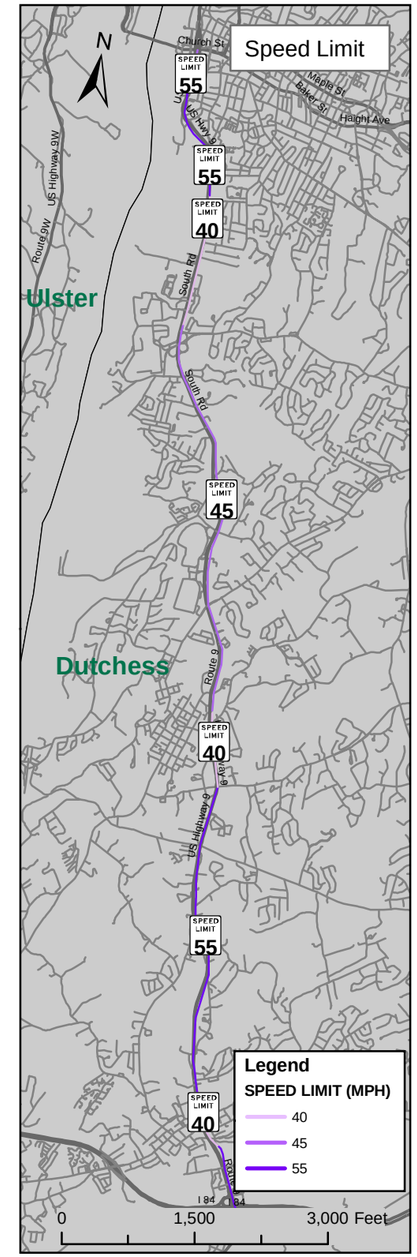

Mid-Hudson Valley Transportation Management Area

Dutchess County Travel Time Survey

Average Speed Profiles

Eng-Wong, Taub & Associates

AVERAGE SPEED PROFILES

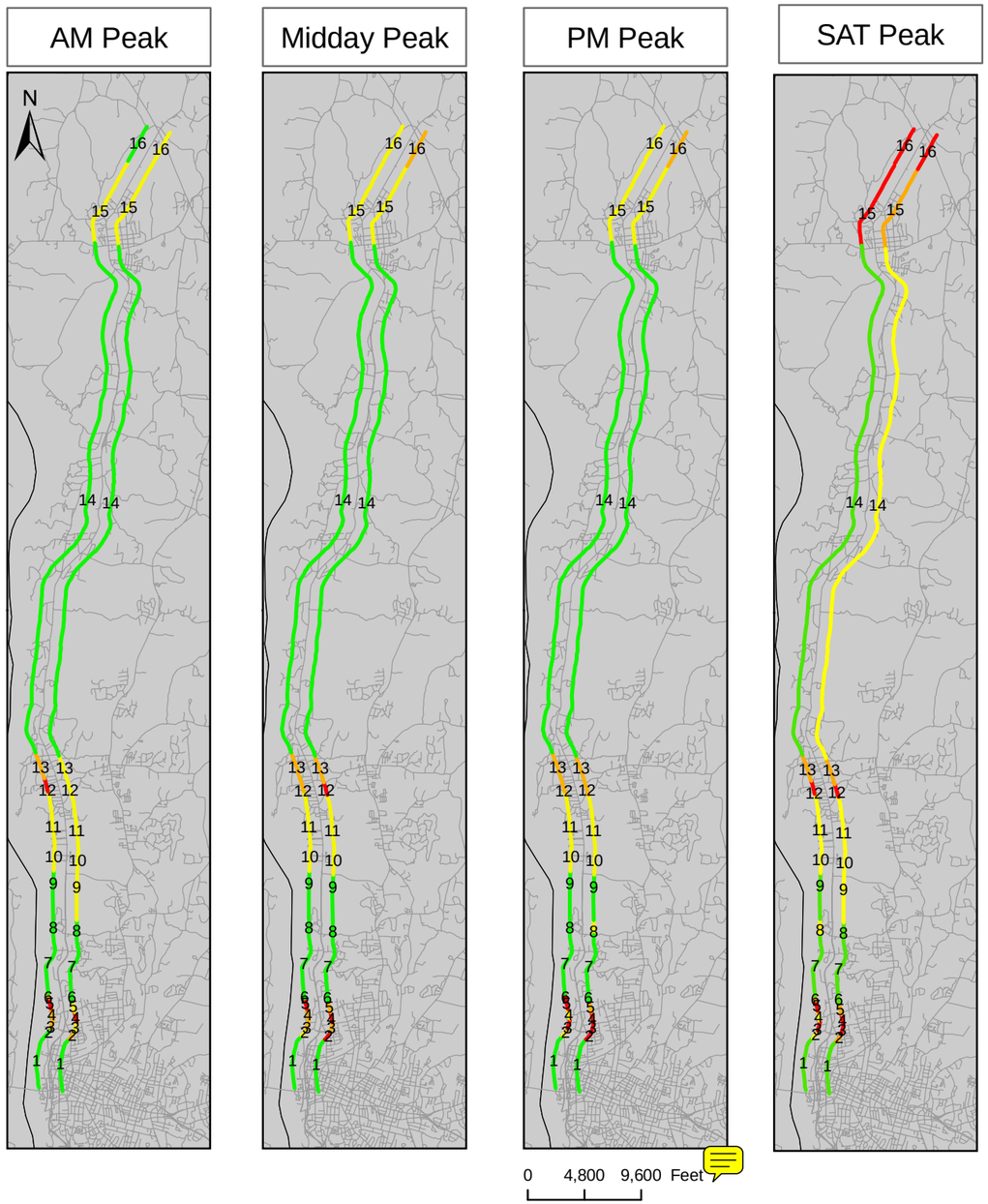

Section #17
US 9 Between
US 44/NY 55 and NY 9G

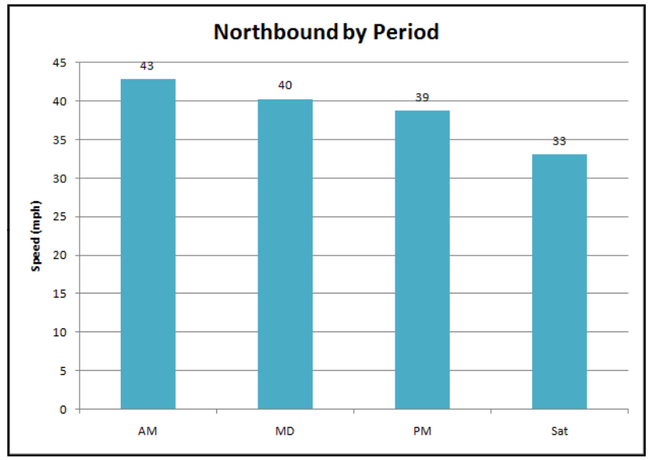

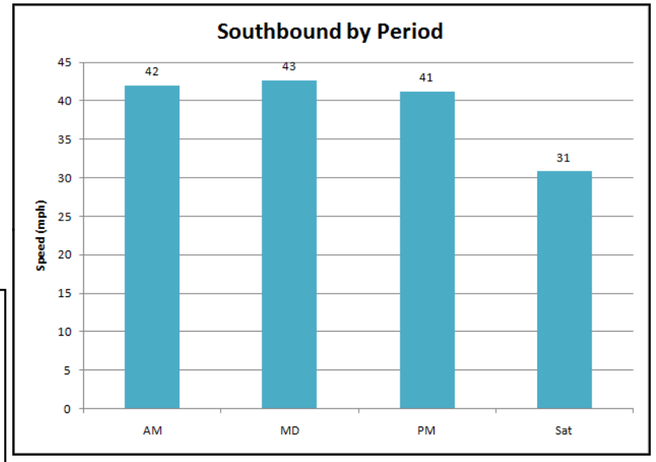

Legend

1 Segment Number

Average Speed (mph)

- 0 - 20 mph
- 20.1 - 30 mph
- 30.1 - 40 mph
- 40.1+ mph

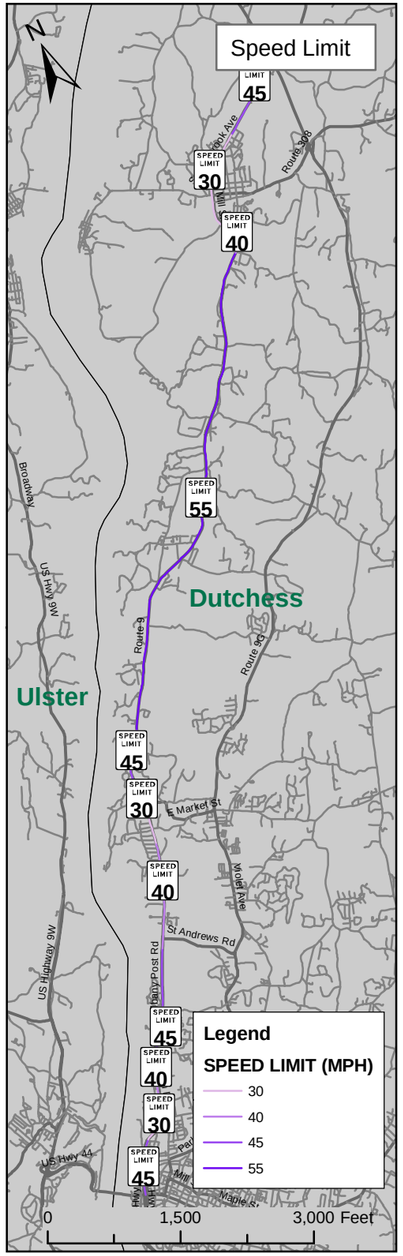

Mid-Hudson Valley Transportation Management Area

Dutchess County Travel Time Survey

Average Speed Profiles

Eng-Wong, Taub & Associates

AVERAGE SPEED PROFILES
Section #18
NY 55 Between NY 9W and the Taconic State Parkway

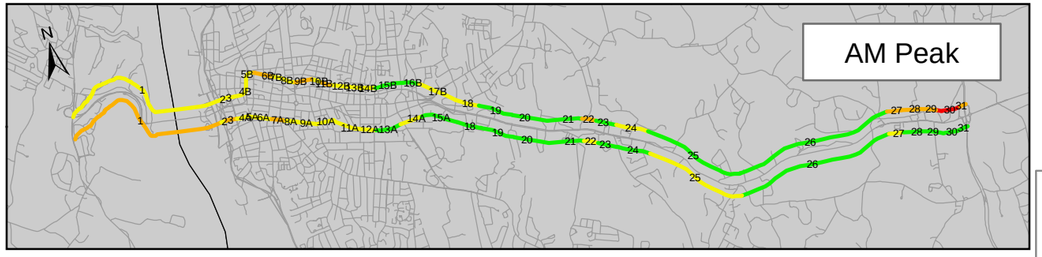

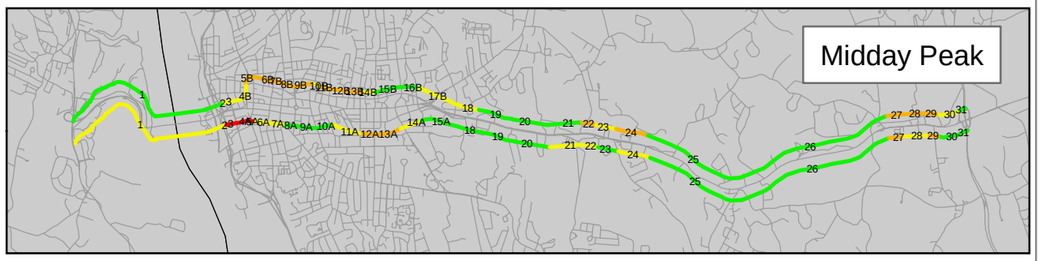

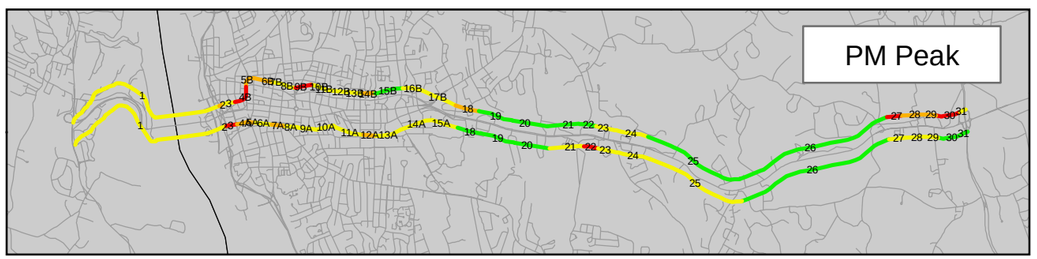

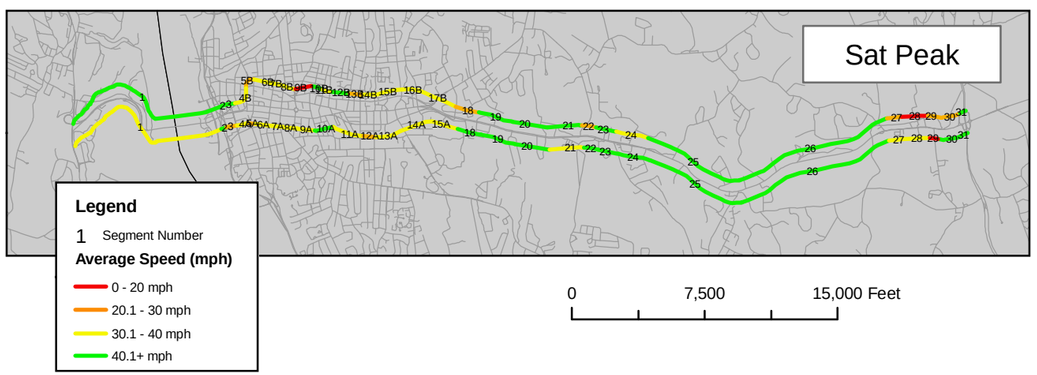

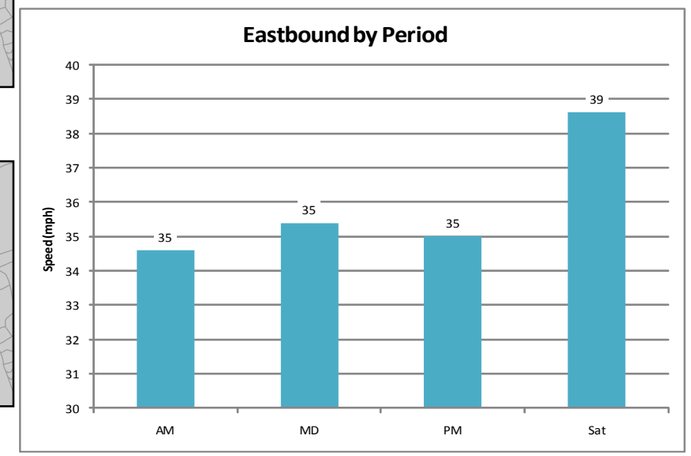

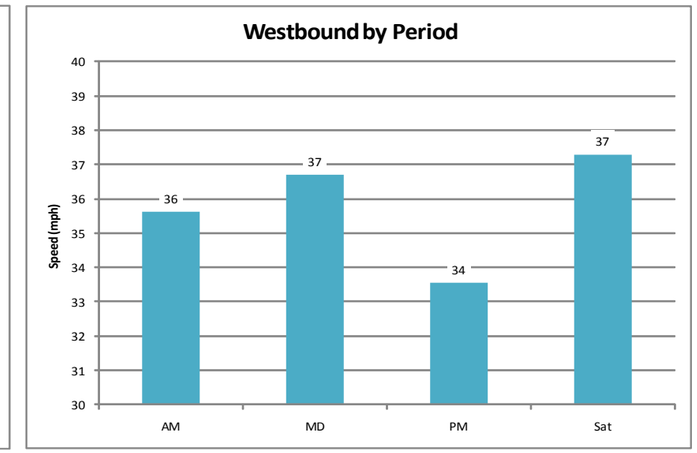

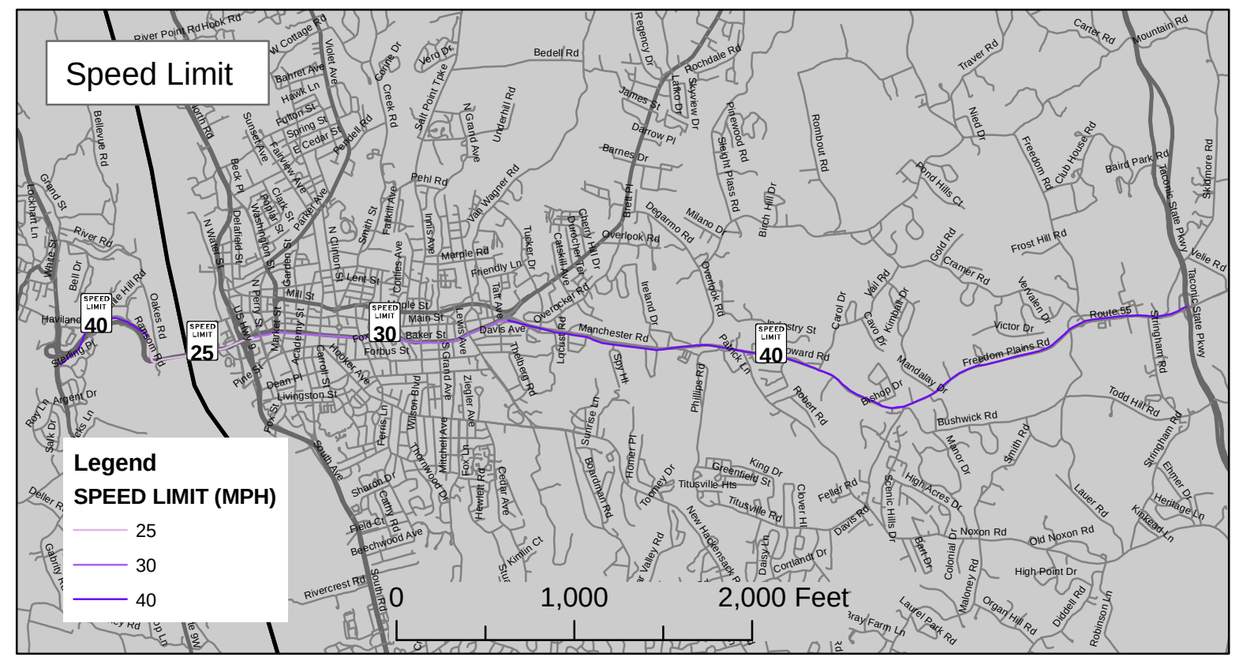

Mid-Hudson Valley Transportation Management Area

Dutchess County Travel Time Survey

Average Speed Profiles

Eng-Wong, Taub & Associates

AVERAGE SPEED PROFILES

AM Peak | Midday Peak | PM Peak | Sunday Peak

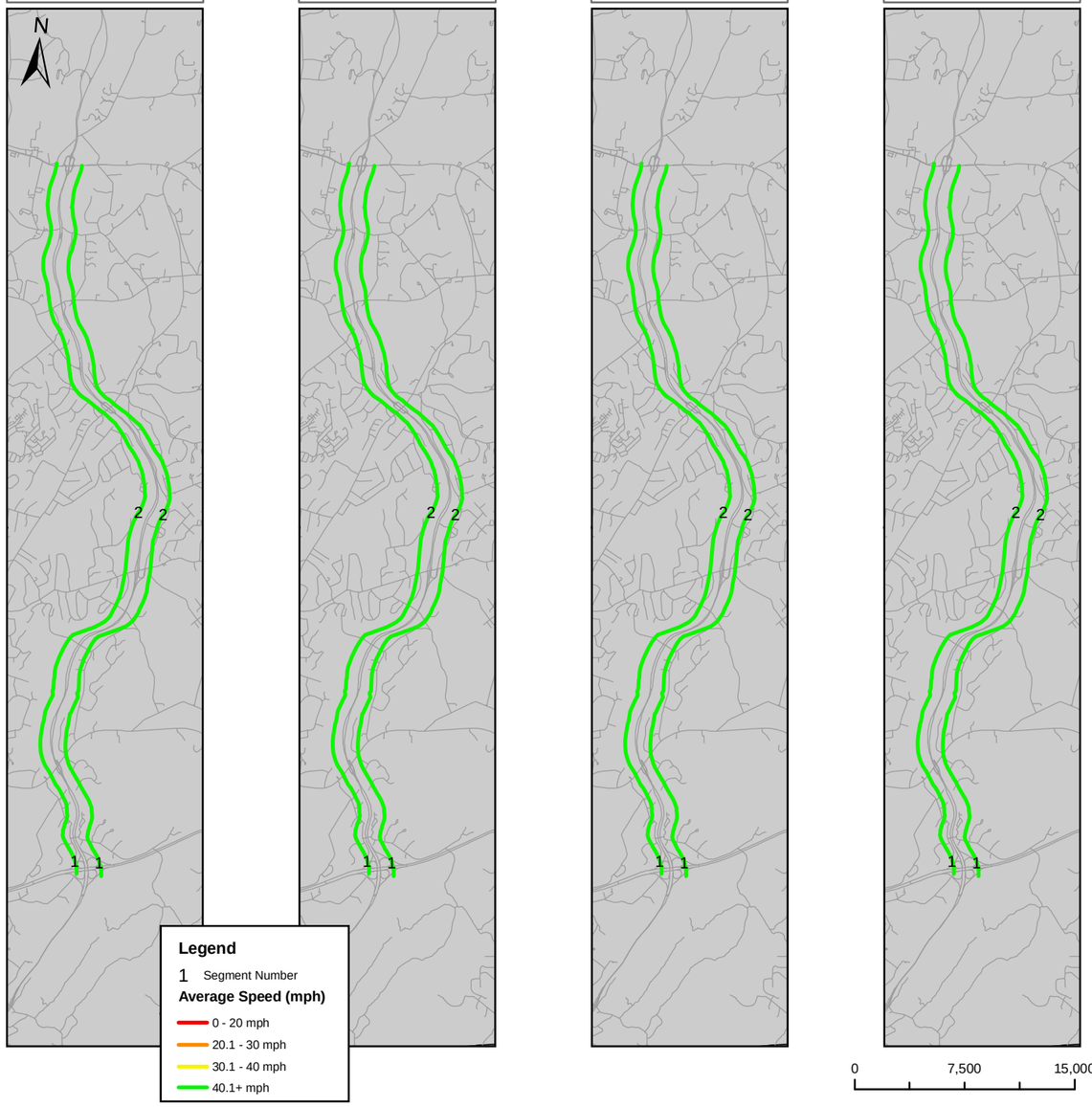

Section #19
Taconic State Parkway Between I-84 and NY 55/US 44

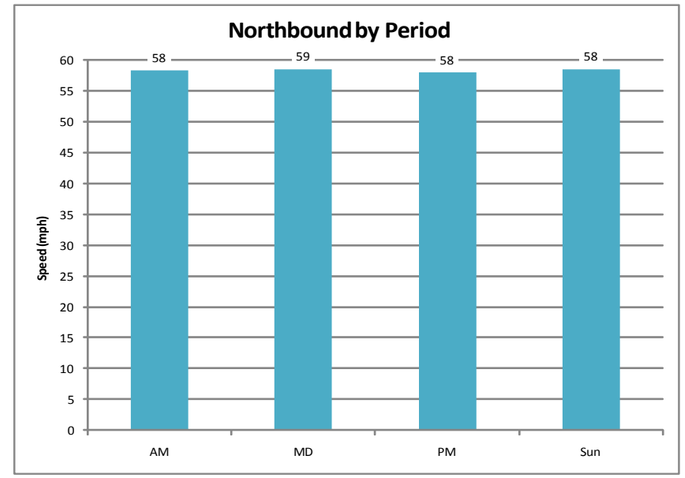

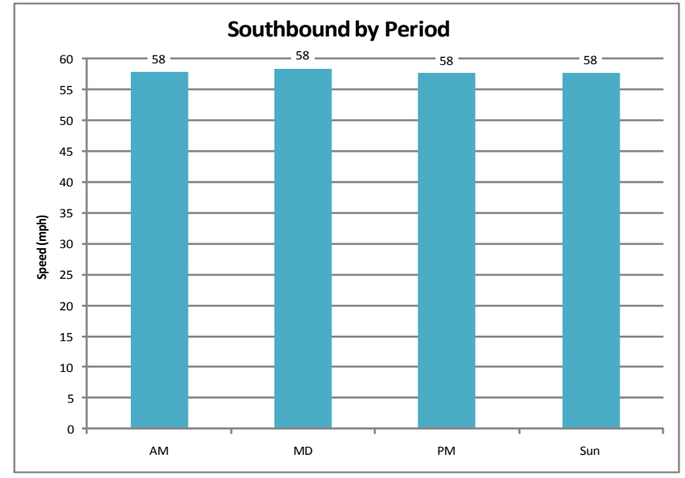

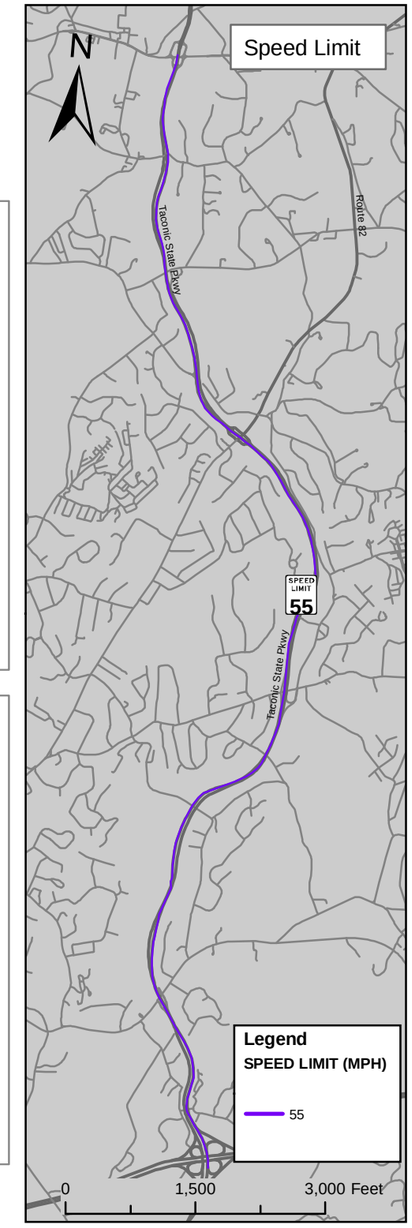

Mid-Hudson Valley Transportation Management Area

Dutchess County Travel Time Survey

Average Speed Profiles

Eng-Wong, Taub & Associates

AVERAGE SPEED PROFILES
Section #20
I-84 Between NY 9W and Taconic State Parkway

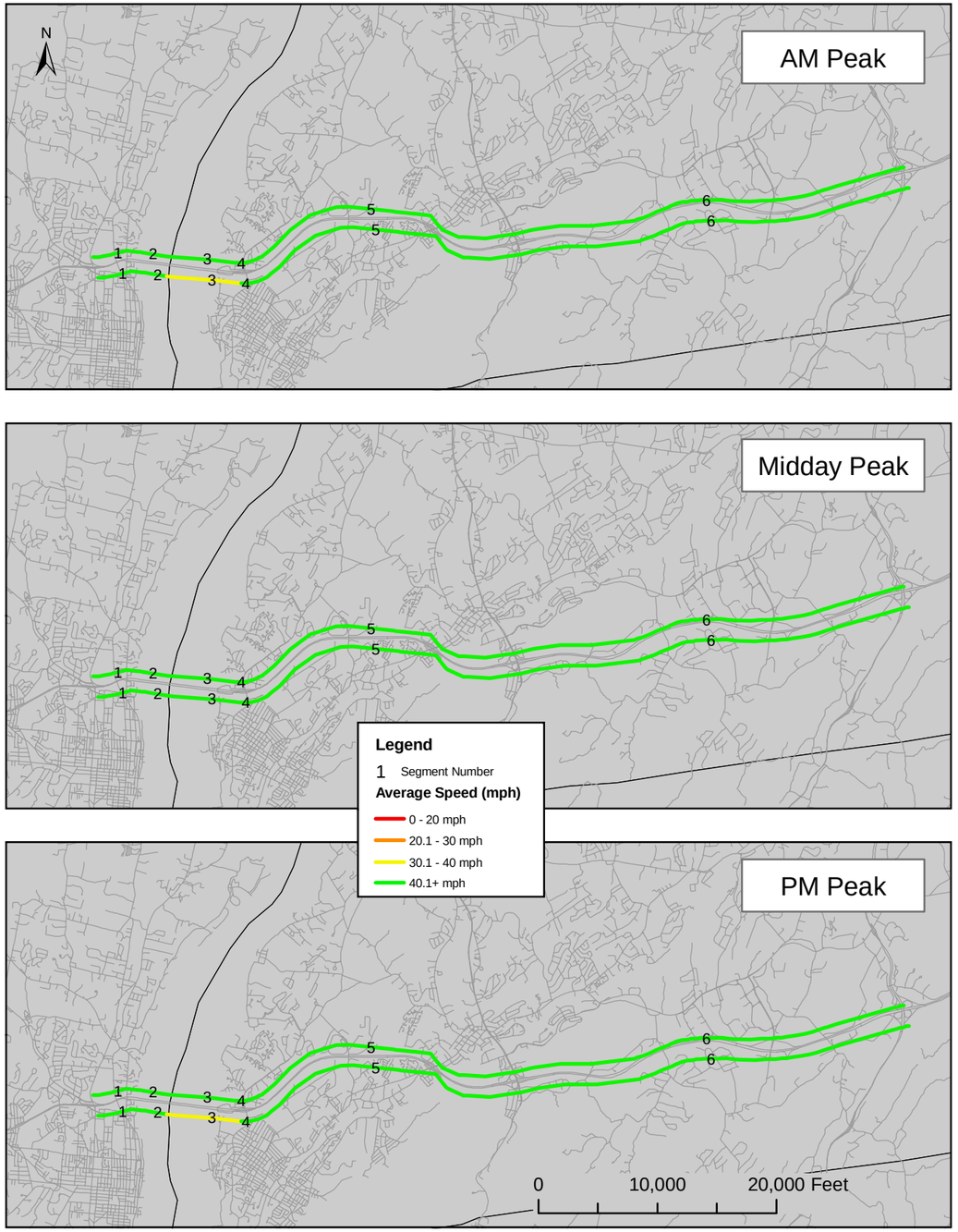

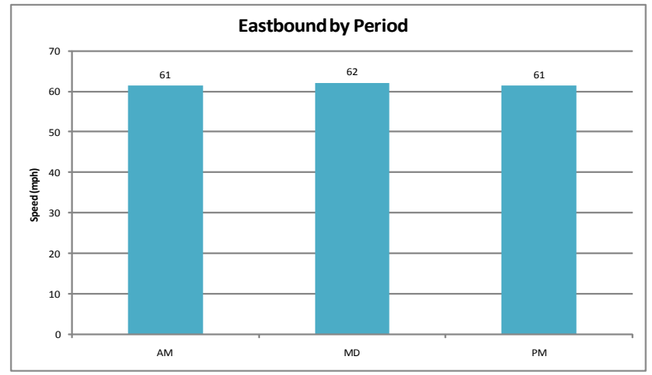

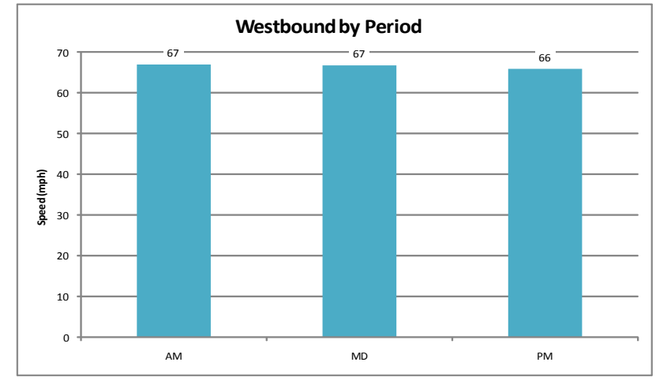

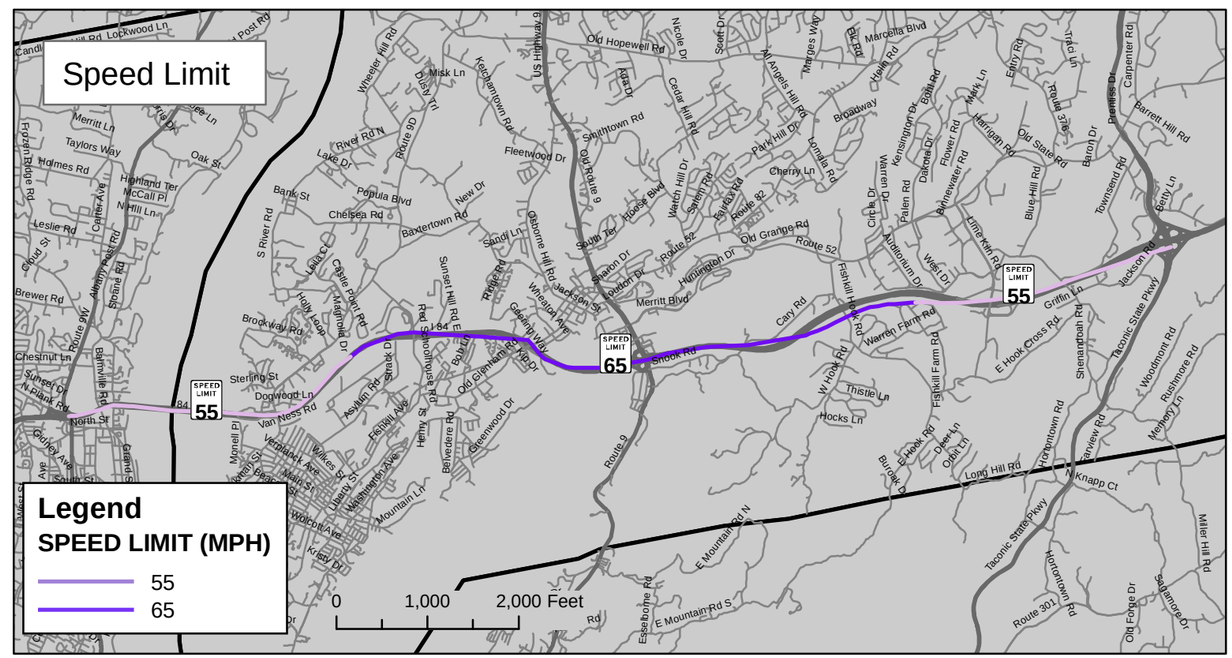

Mid-Hudson Valley Transportation Management Area

Dutchess County Travel Time Survey

Average Speed Profiles

Eng-Wong, Taub & Associates

AVERAGE SPEED PROFILES
Section #21
NY 9G & NY 199 Between US 9 and NY 9W

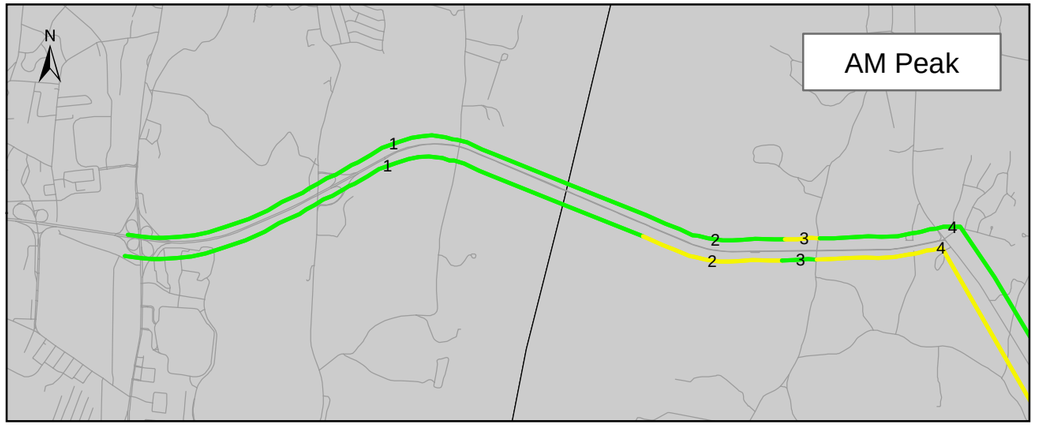

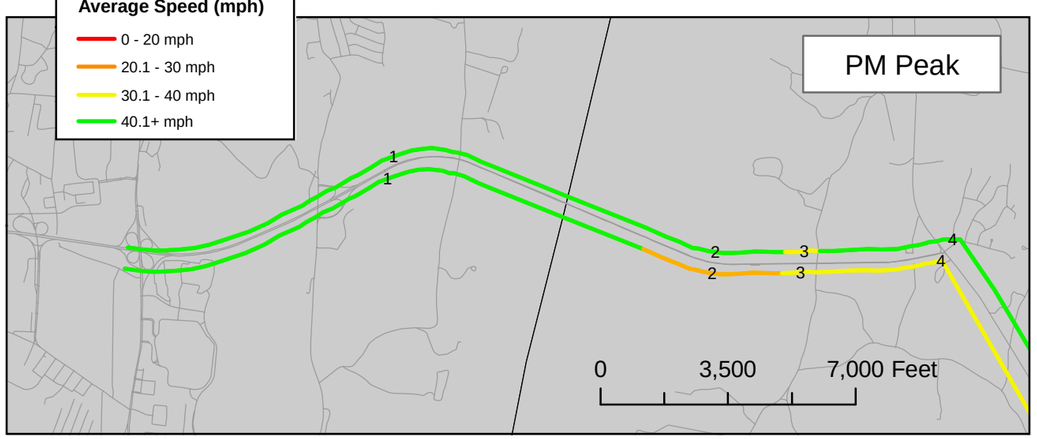

Legend

1 Segment Number

Average Speed (mph)

- 0 - 20 mph
- 20.1 - 30 mph
- 30.1 - 40 mph
- 40.1+ mph

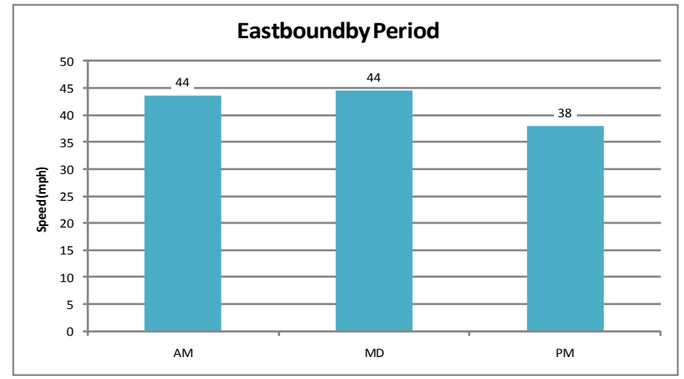

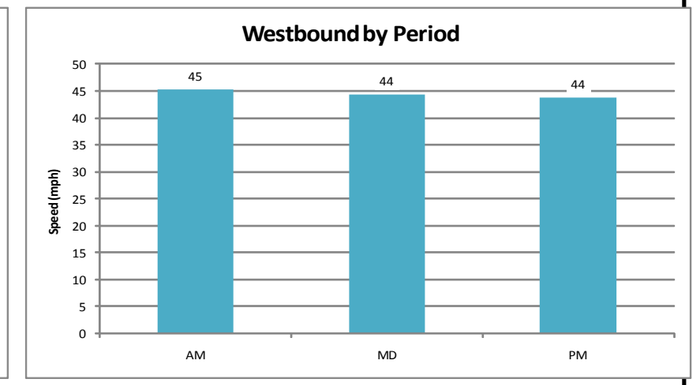

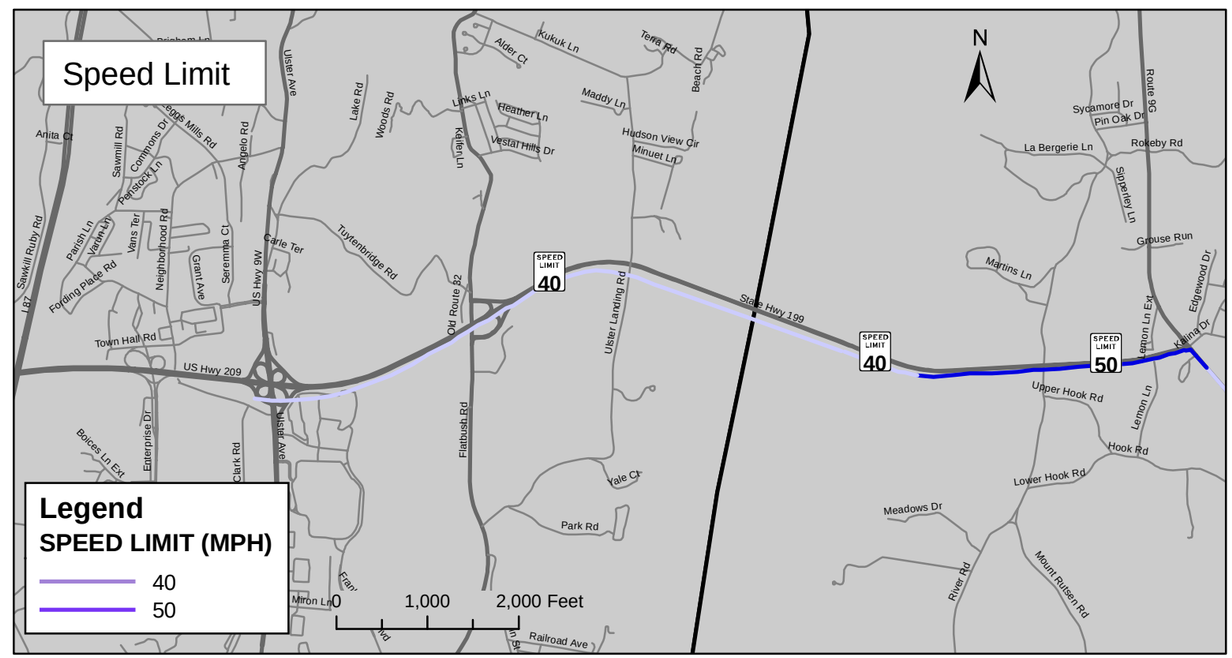

Mid-Hudson Valley Transportation Management Area

Dutchess County Travel Time Survey

Average Speed Profiles

Eng-Wong, Taub & Associates

AVERAGE SPEED PROFILES

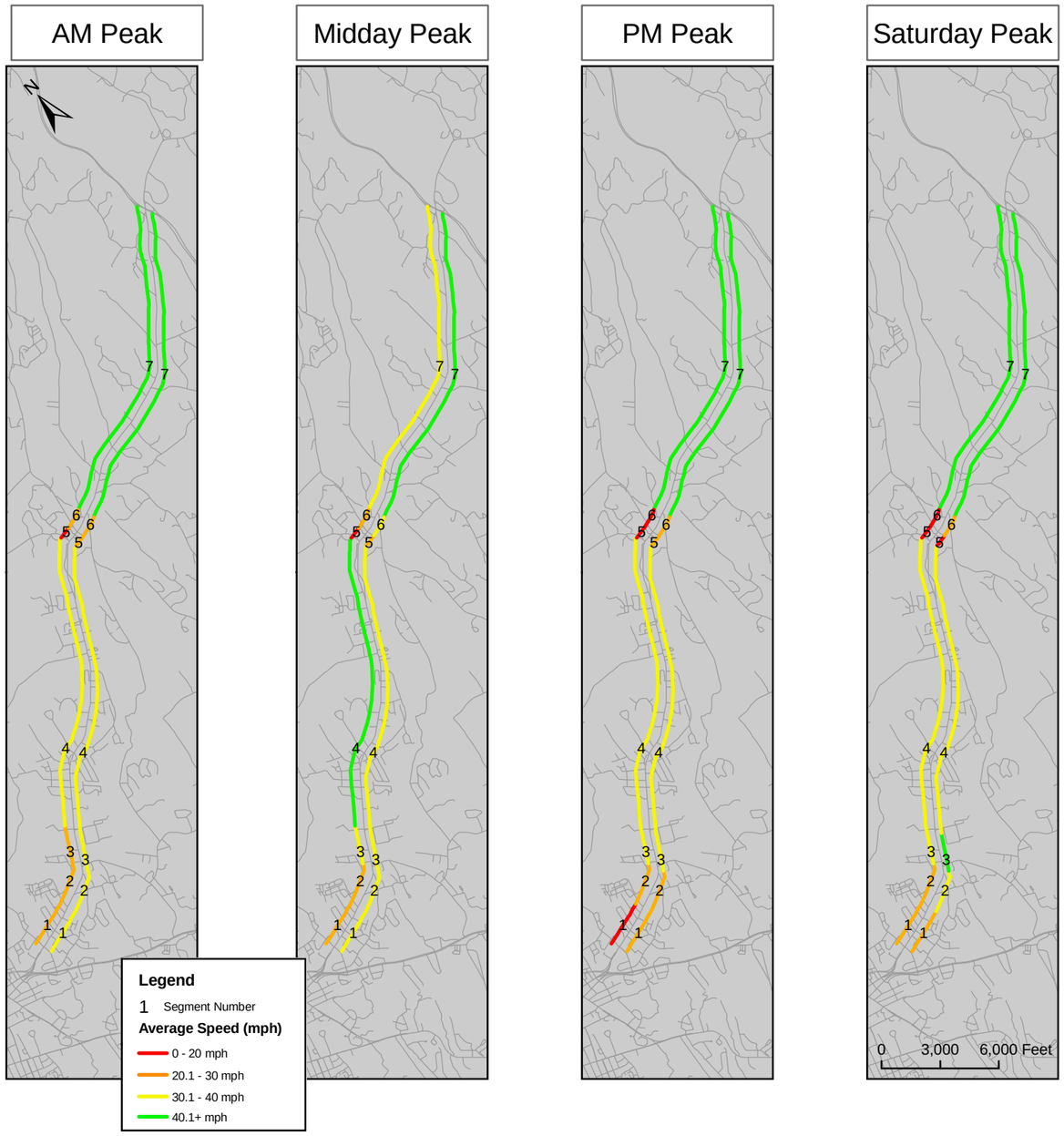

Section #22
US 44 Between
NY 55 and Taconic State Parkway

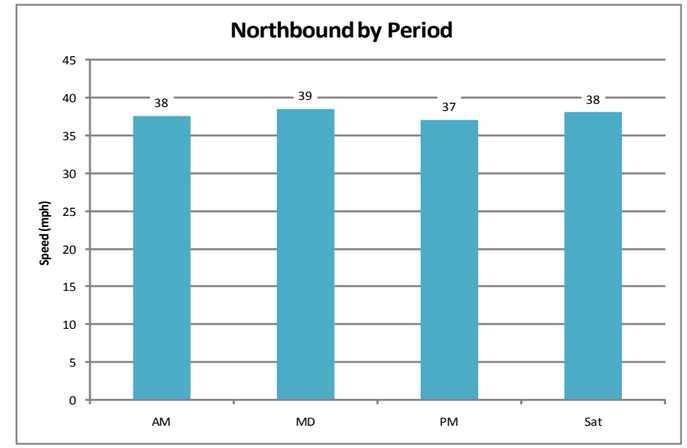

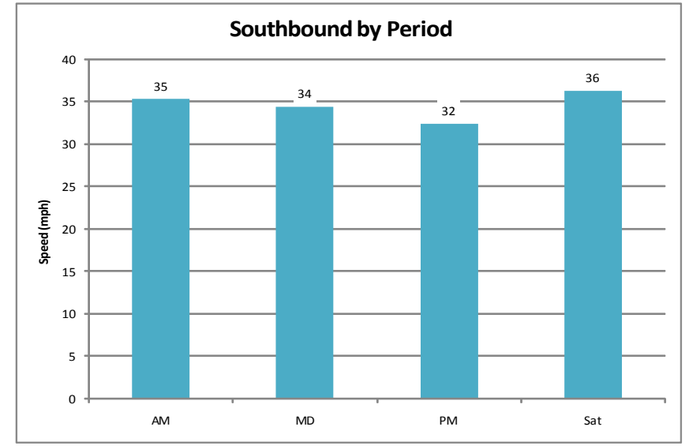

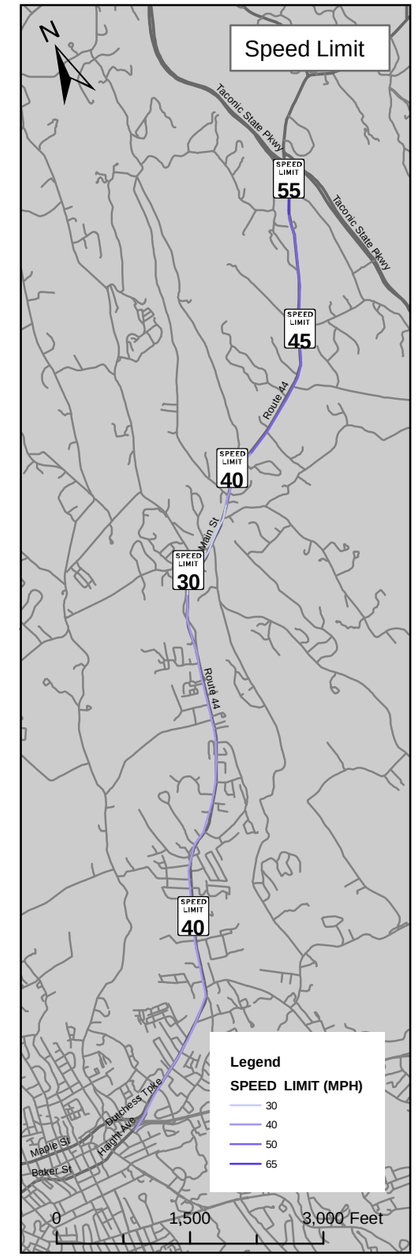

Mid-Hudson Valley Transportation Management Area

Dutchess County Travel Time Survey

Average Speed Profiles

Eng-Wong, Taub & Associates

AVERAGE SPEED PROFILES

Section #23
NY 376 Between
NY 52 and NY 55

AM Peak

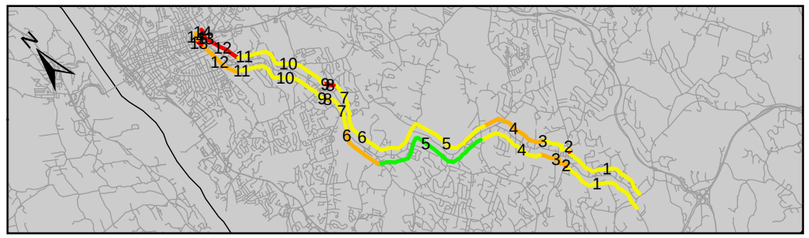

Midday Peak

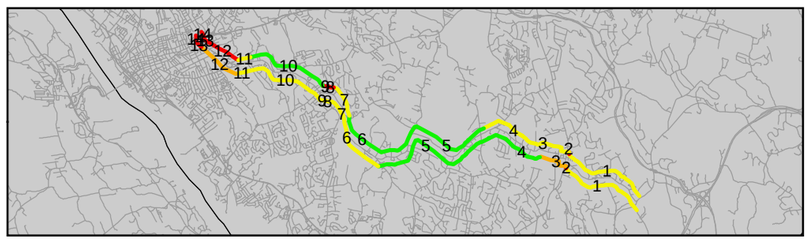

PM Peak

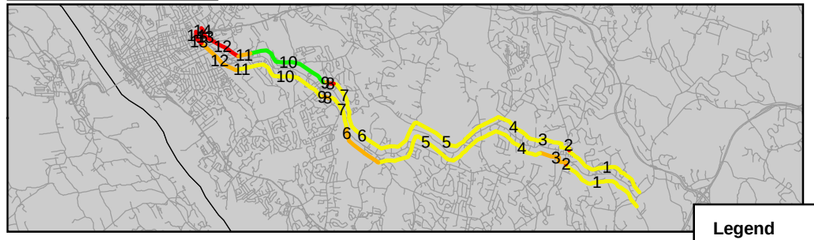

Saturday Peak

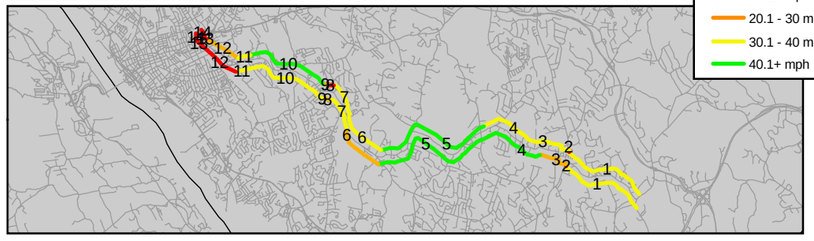

Legend

1 Segment Number

Average Speed (mph)

- 0 - 20 mph
- 20.1 - 30 mph
- 30.1 - 40 mph
- 40.1+ mph

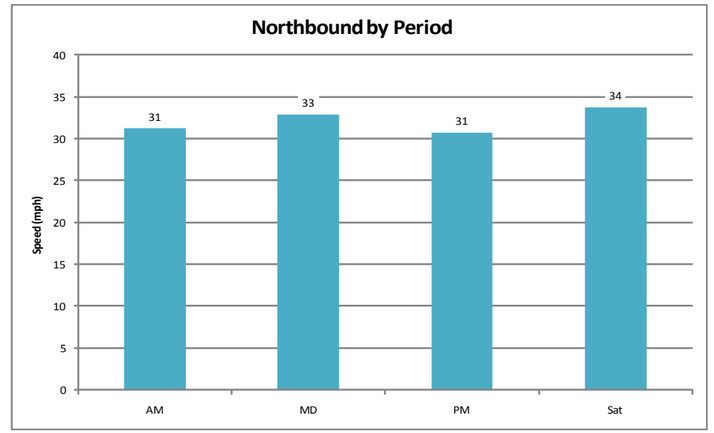

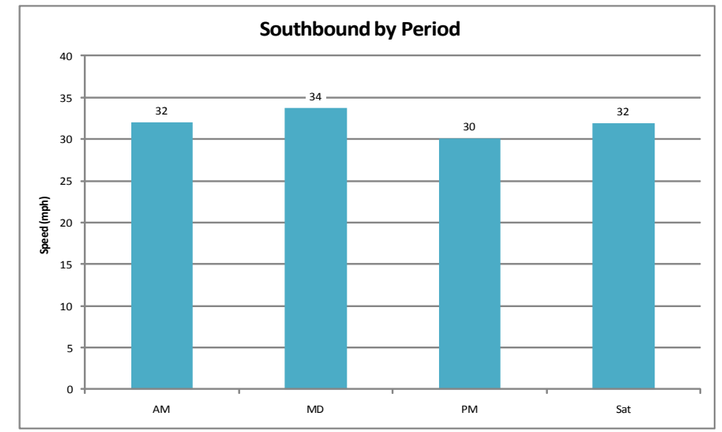

Speed Limit

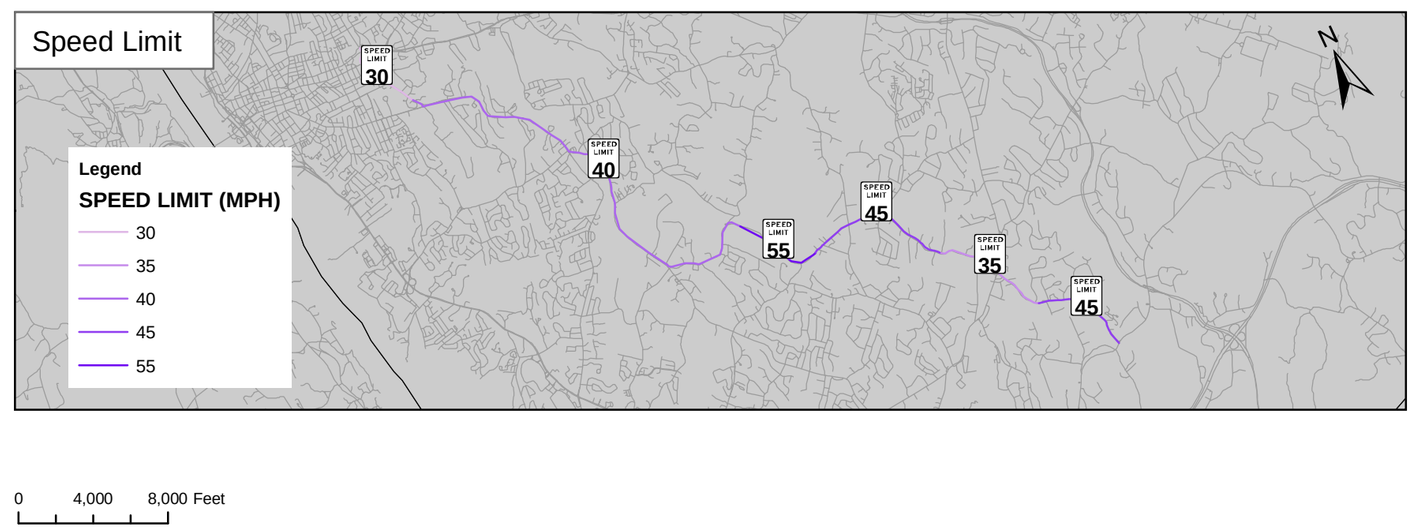

Mid-Hudson Valley Transportation Management Area

Dutchess County Travel Time Survey

Average Speed Profiles

Eng-Wong, Taub & Associates

AVERAGE SPEED PROFILES
Section #24
Route 52 Between
Taconic State Parkway and Interstate 84

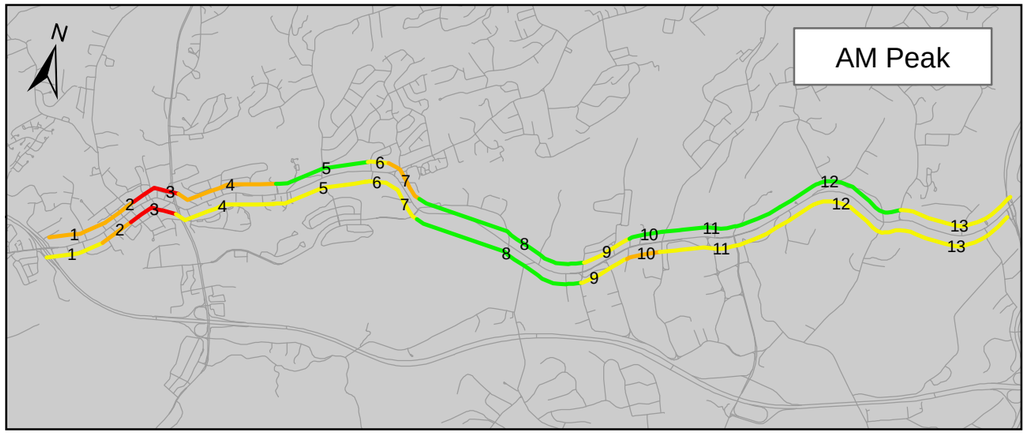

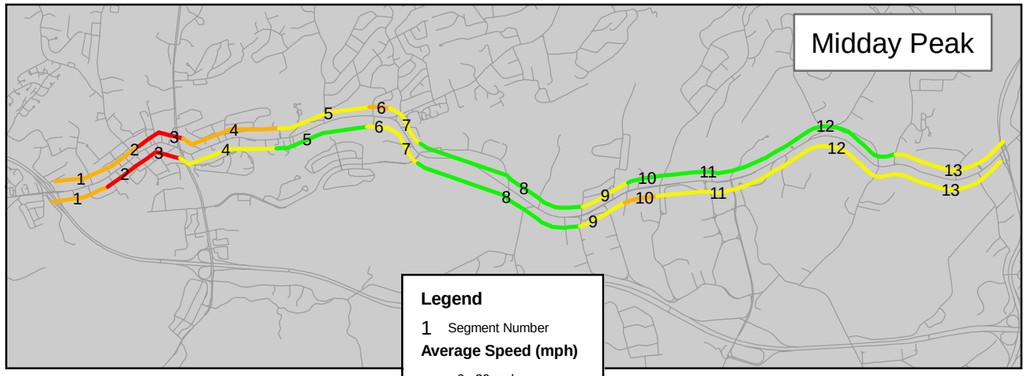

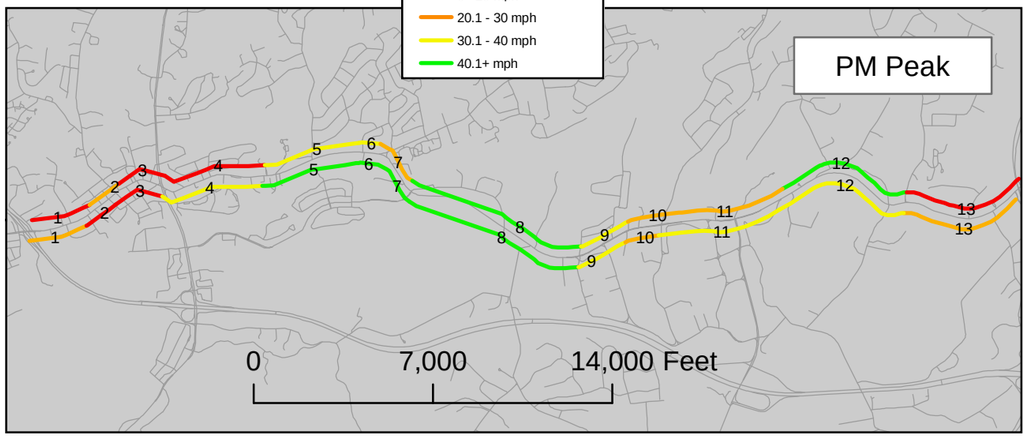

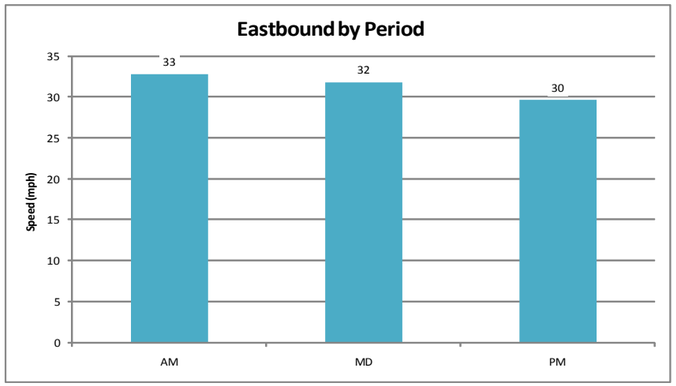

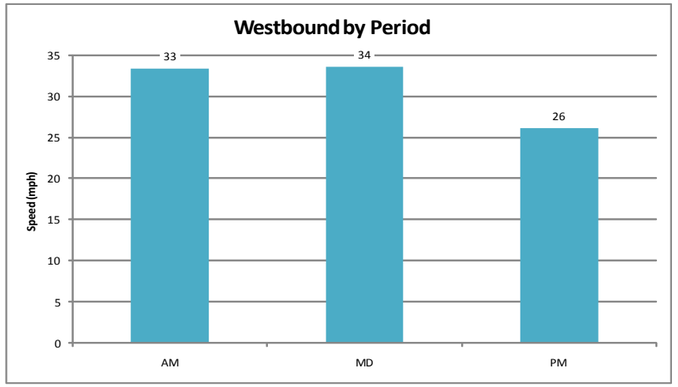

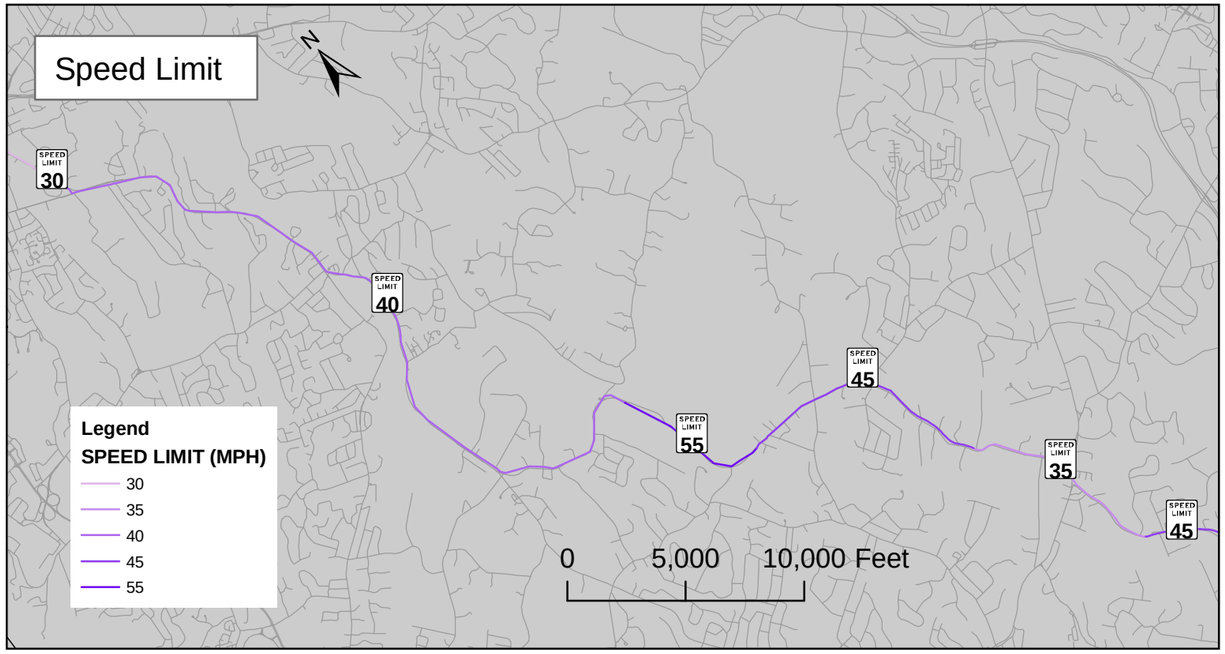

Mid-Hudson Valley Transportation Management Area

Dutchess County Travel Time Survey

Average Speed Profiles

Eng-Wong, Taub & Associates

AVERAGE SPEED PROFILES

Section #25
Route 9D Between
Route 9 and Interstate 84

AM Peak

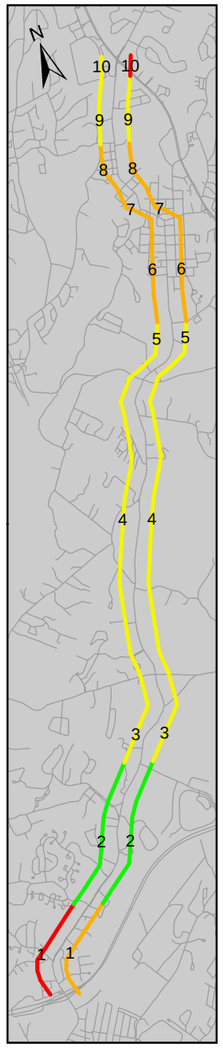

Midday Peak

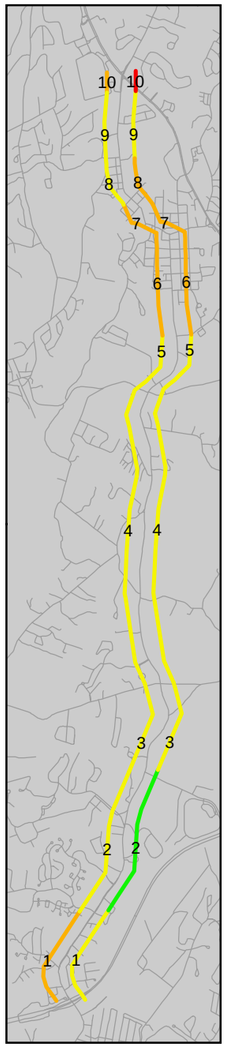

PM Peak

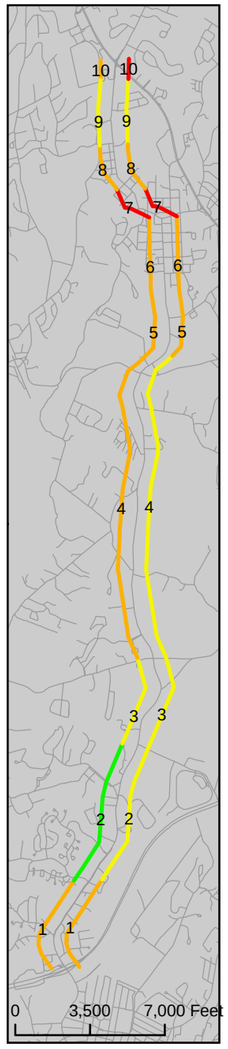

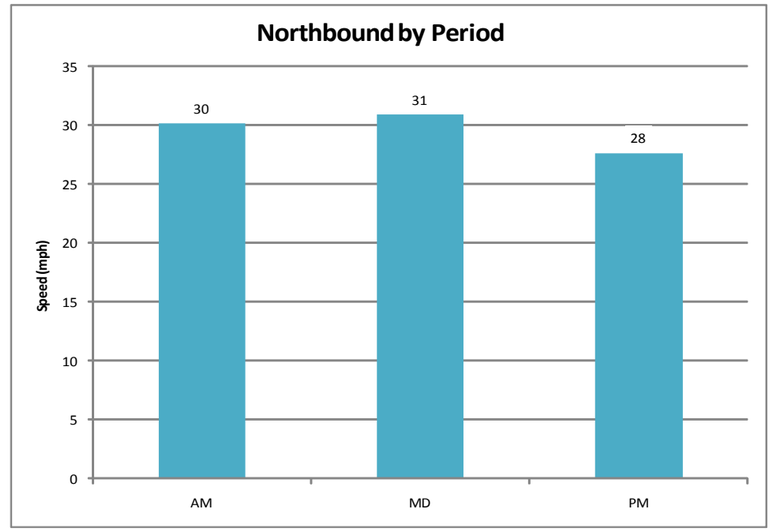

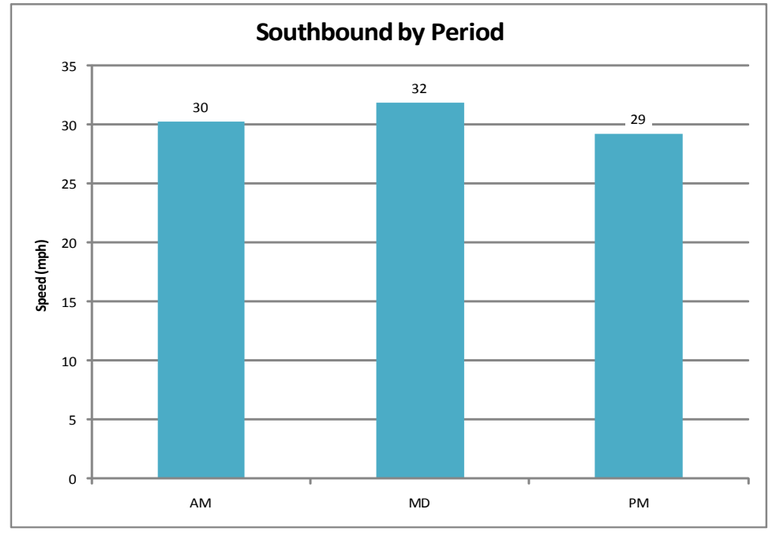

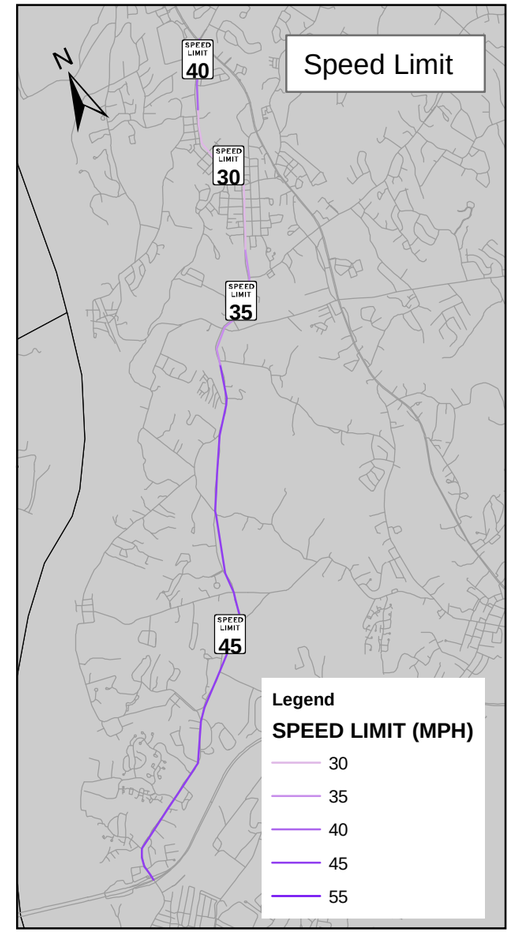

0 5,000 10,000 Feet

Legend

1 Segment Number

Average Speed (mph)

- 0 - 20 mph
- 20.1 - 30 mph
- 30.1 - 40 mph
- 40.1+ mph

Mid-Hudson Valley Transportation Management Area

Dutchess County Travel Time Survey

Average Speed Profiles

Eng-Wong, Taub & Associates

AVERAGE SPEED PROFILES

Section #26
Route 22 Between
Putnam County Line and NY 343

AM Peak

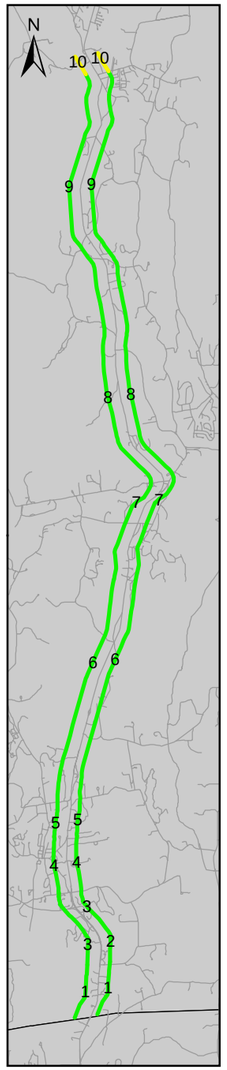

Midday Peak

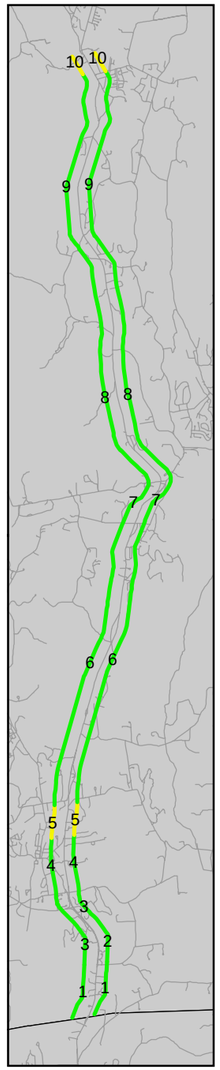

PM Peak

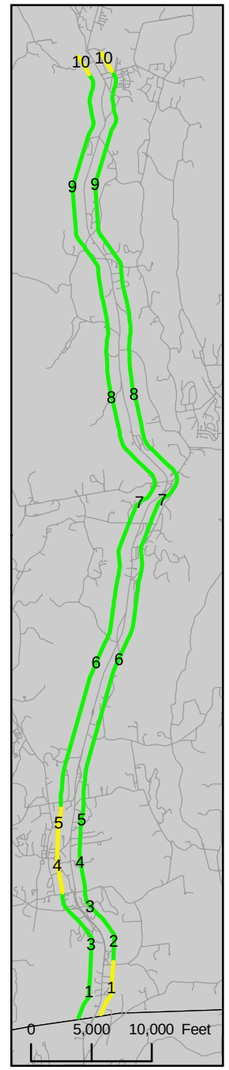

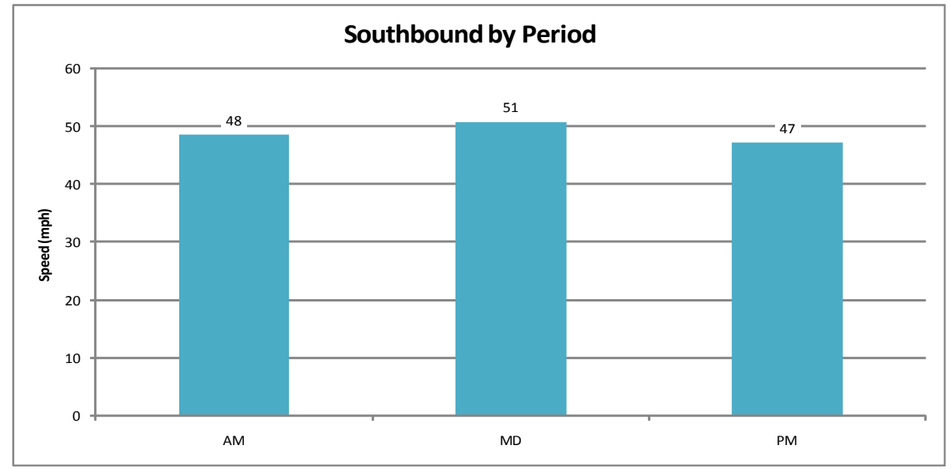

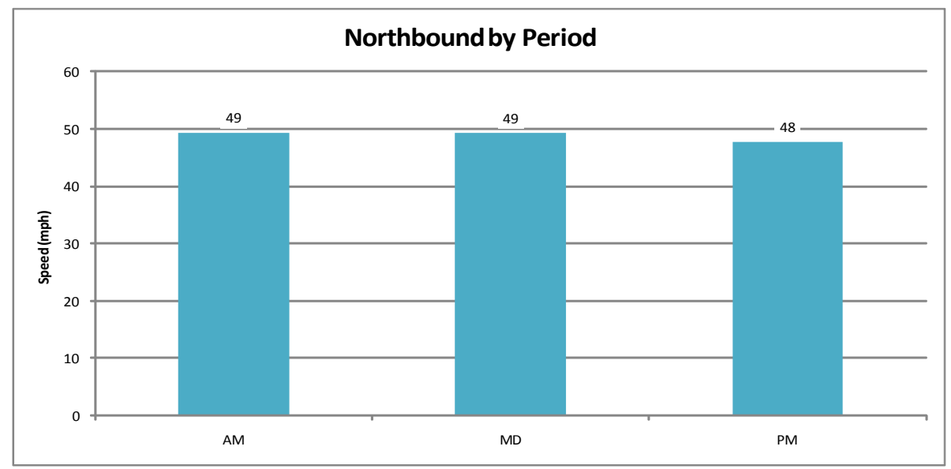

Legend

1 Segment Number

Average Speed (mph)

- 0 - 20 mph
- 20.1 - 30 mph
- 30.1 - 40 mph
- 40.1+ mph

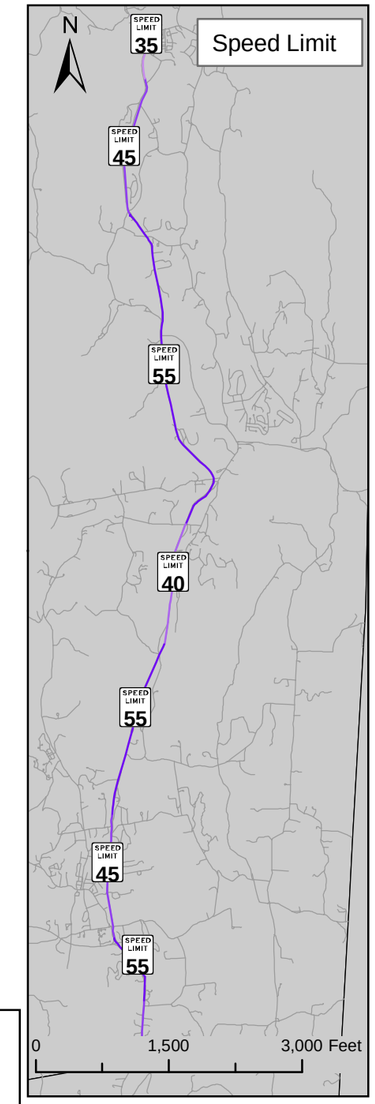

Mid-Hudson Valley Transportation Management Area

Dutchess County Travel Time Survey

Average Speed Profiles

Eng-Wong, Taub & Associates

AVERAGE SPEED PROFILES

Section #27
Route 22 Between
NY 343 and NY 199

AM Peak

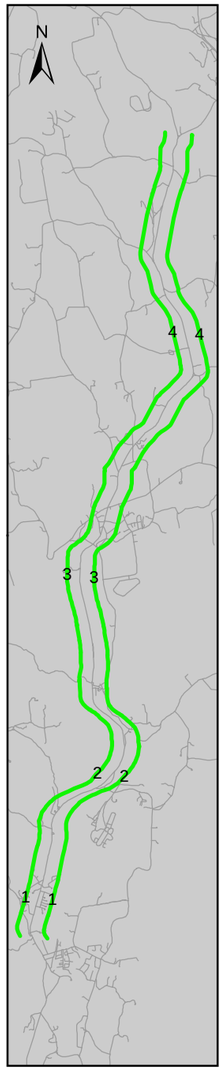

Midday Peak

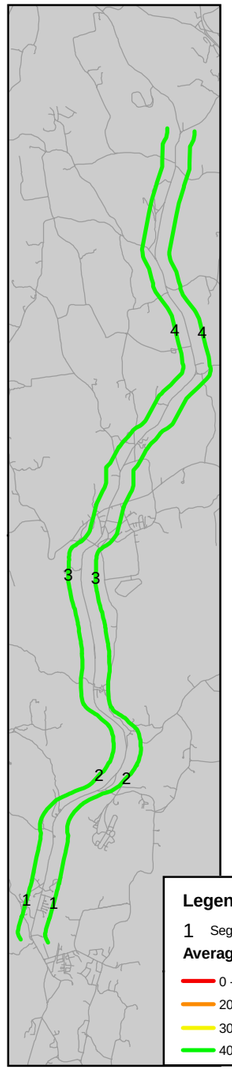

PM Peak

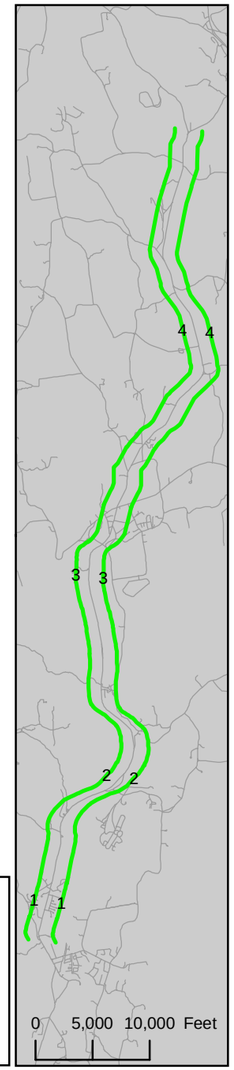

Legend

1 Segment Number

Average Speed (mph)

- 0 - 20 mph
- 20.1 - 30 mph
- 30.1 - 40 mph
- 40.1+ mph

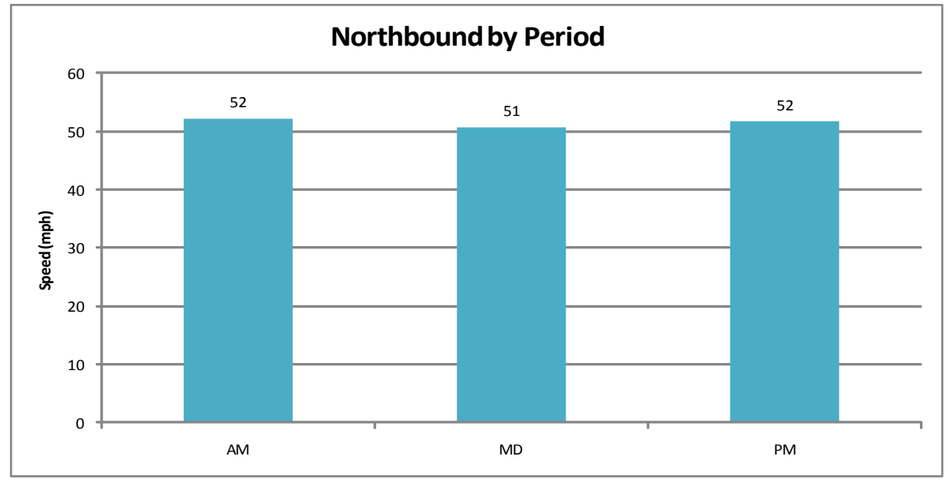

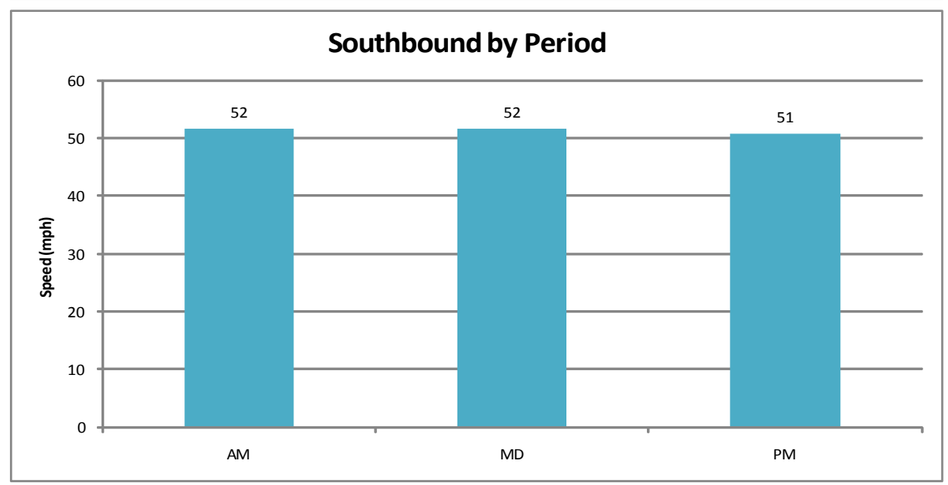

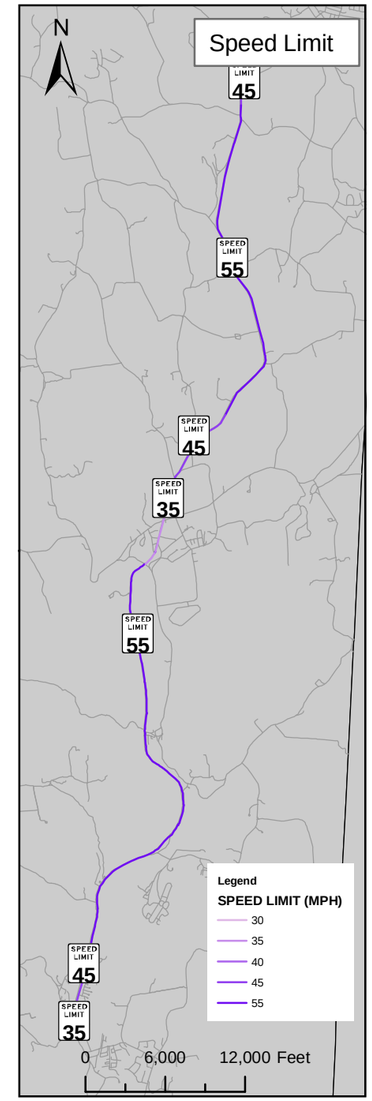

Mid-Hudson Valley Transportation Management Area
Dutchess County Travel Time Survey
Average Speed Profiles

Eng-Wong, Taub & Associates

AVERAGE SPEED PROFILES

Section #28
Route 55 Between
Route 22 and the Taconic State Parkway

AM Peak

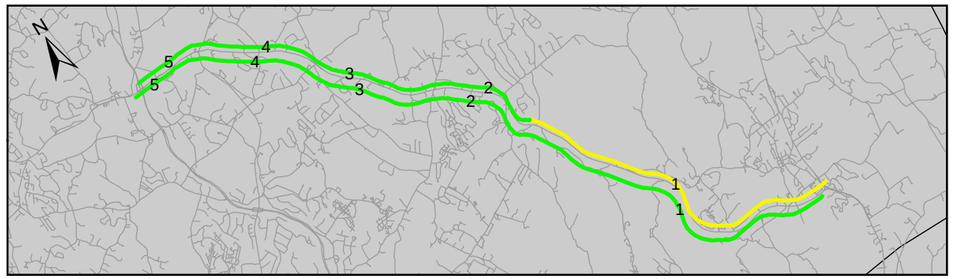

Midday Peak

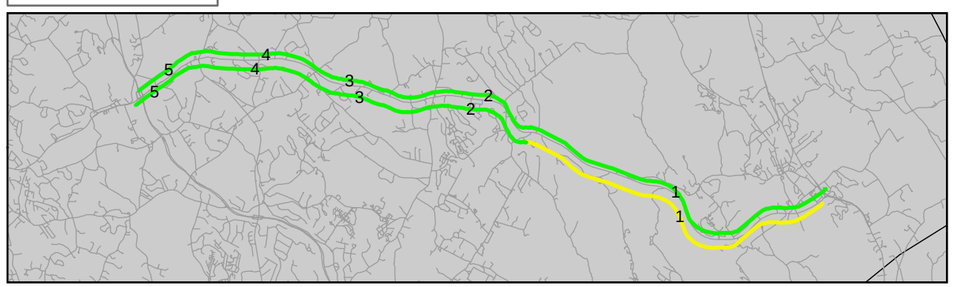

PM Peak

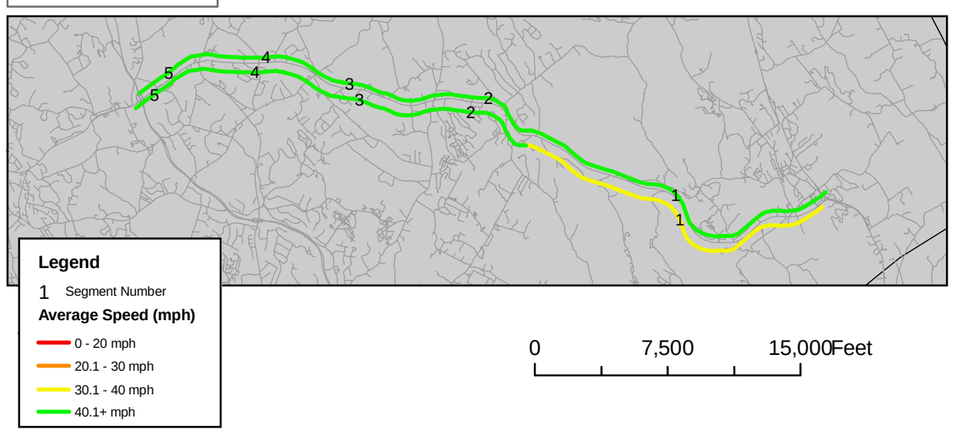

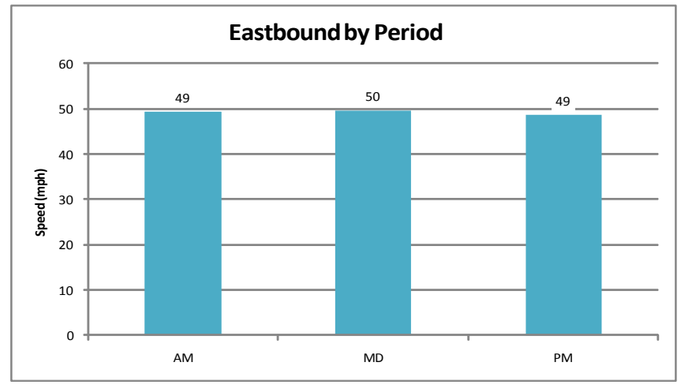

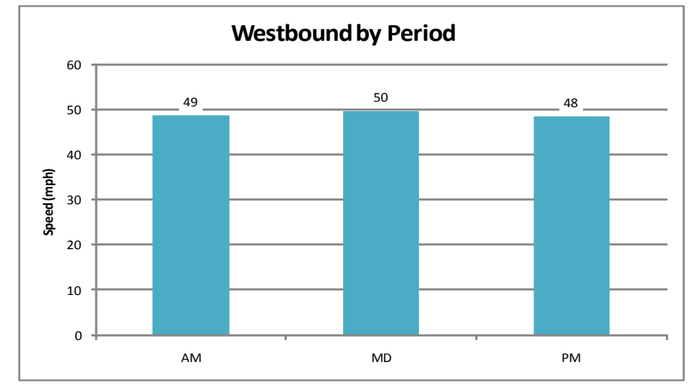

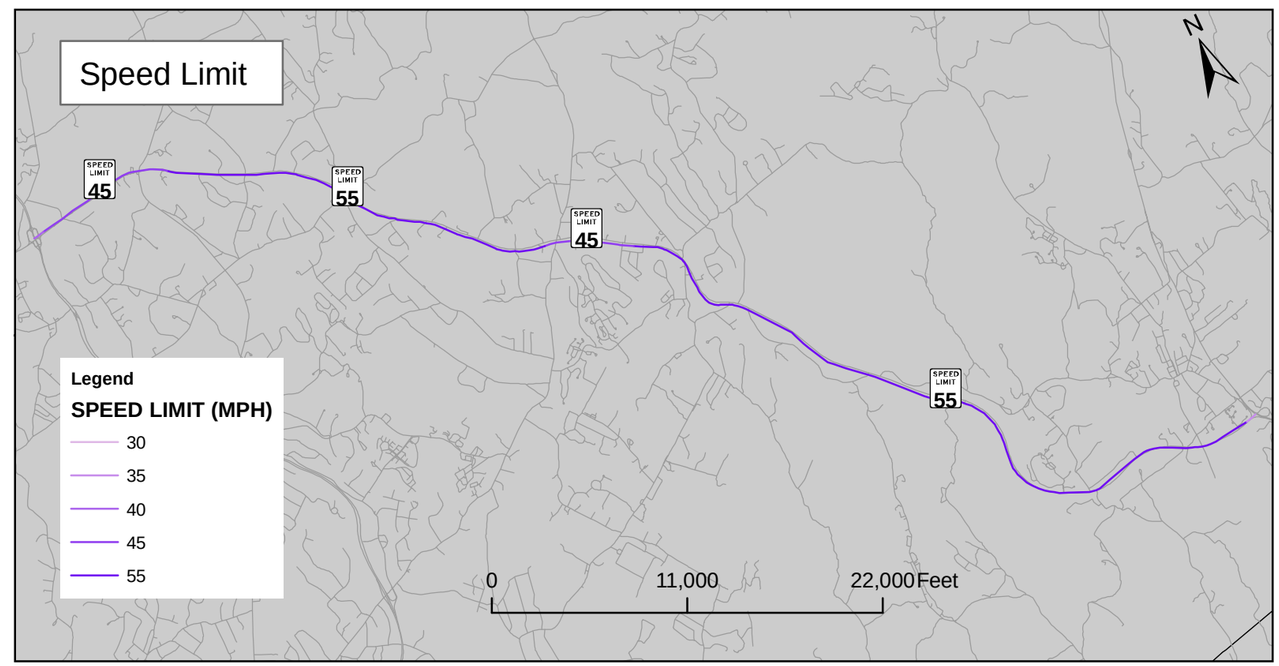

Mid-Hudson Valley Transportation Management Area

Dutchess County Travel Time Survey

Average Speed Profiles

Eng-Wong, Taub & Associates

AVERAGE SPEED PROFILES

Route 29
NY 115 Between
NY 55 and the Taconic State Parkway

AM Peak | Midday Peak | PM Peak

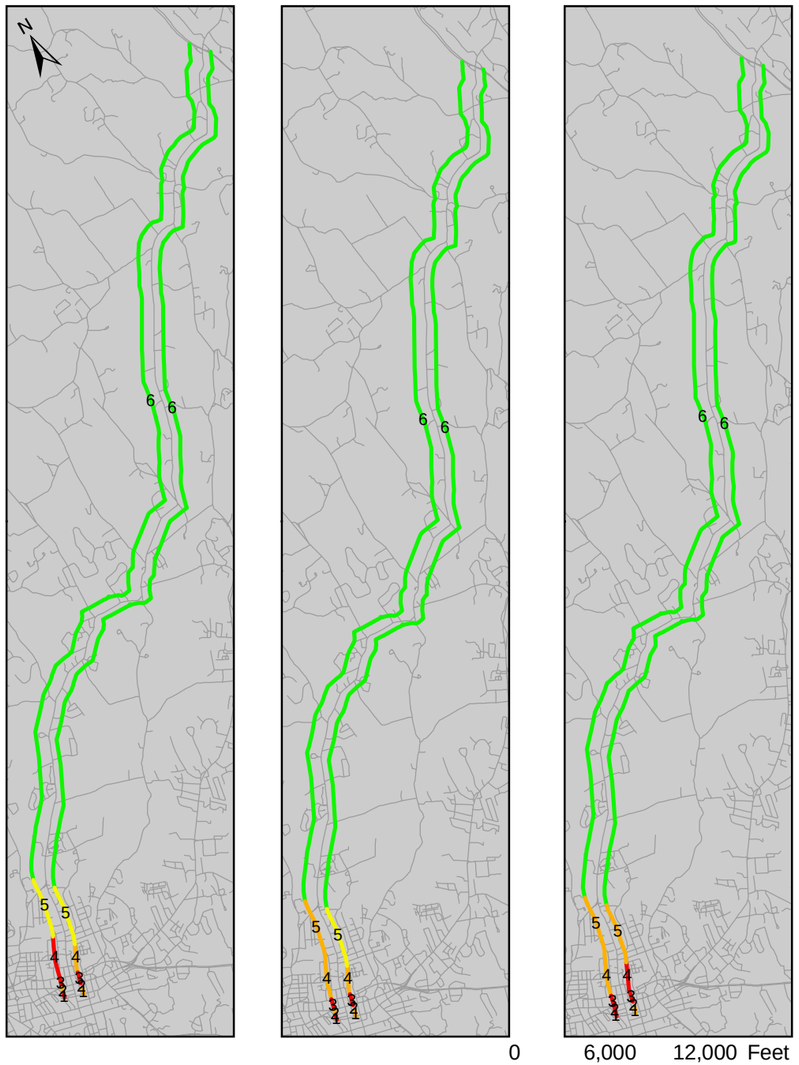

0 6,000 12,000 Feet

Legend

1 Segment Number

Average Speed (mph)

- 0 - 20 mph
- 20.1 - 30 mph
- 30.1 - 40 mph
- 40.1+ mph

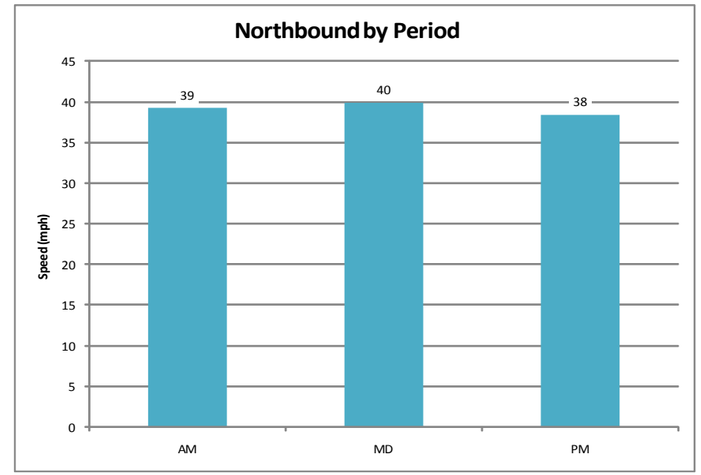

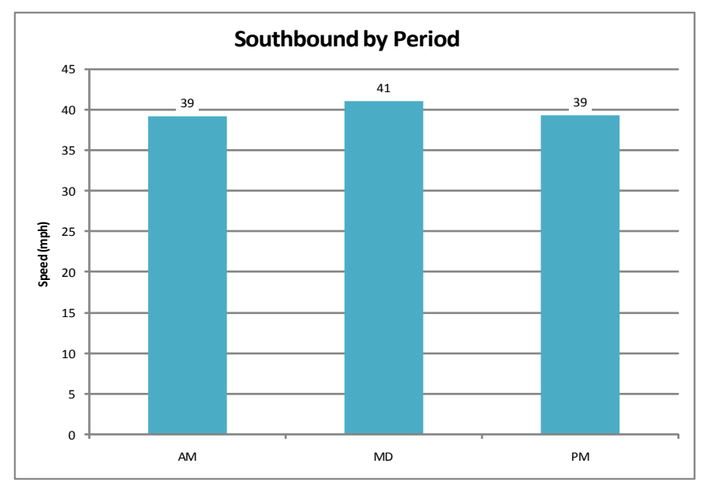

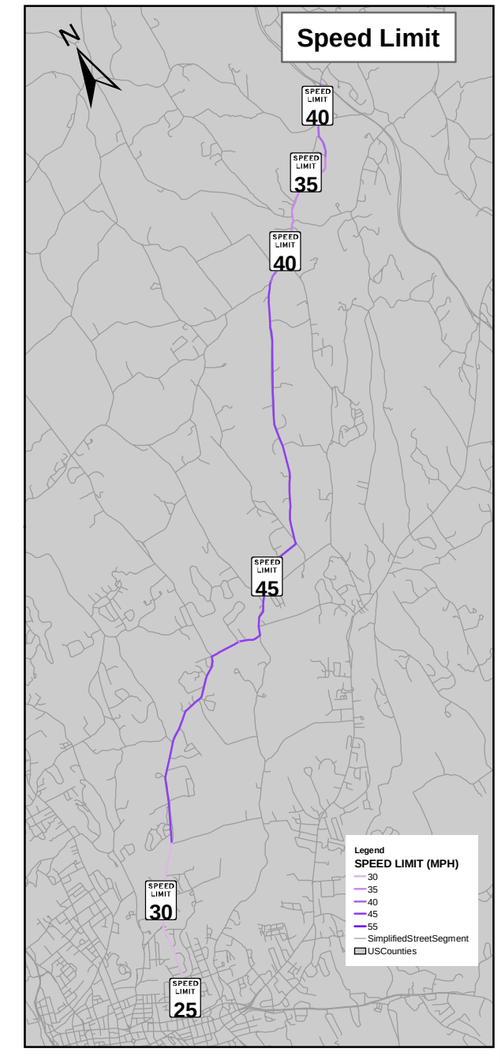

0 7,000 14,000 Feet

Mid-Hudson Valley Transportation Management Area

Dutchess County Travel Time Survey

Average Speed Profiles

Eng-Wong, Taub & Associates

AVERAGE SPEED PROFILES

Section #30
Route 9G Between
US 9 and North Road (US 9)

AM Peak

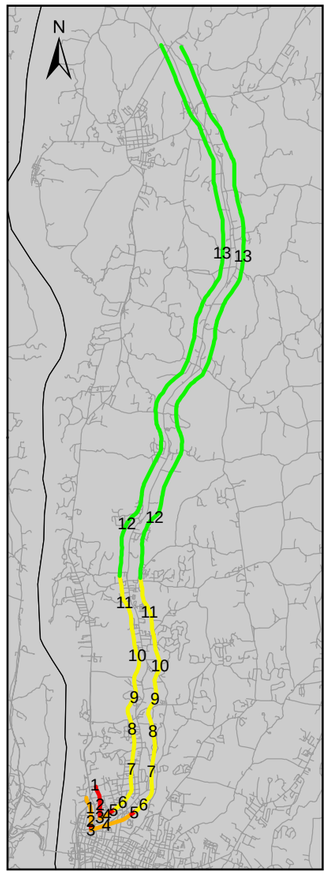

Midday Peak

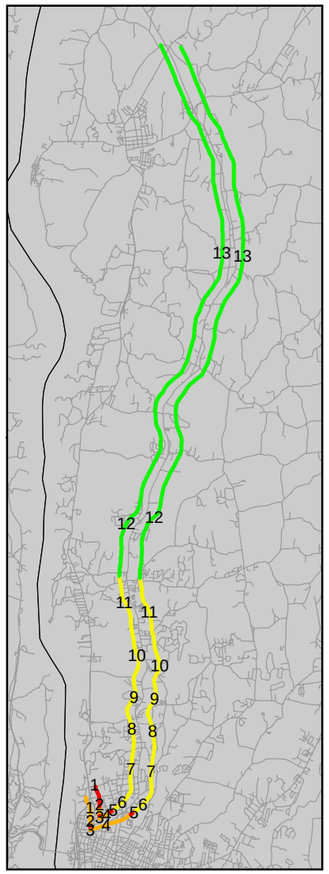

PM Peak

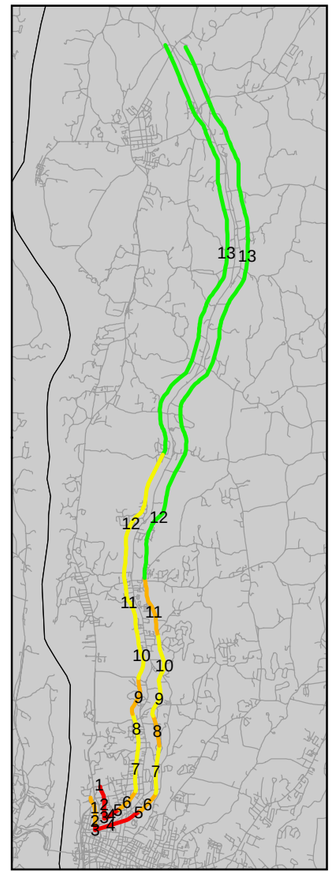

0 9,000 18,000 Feet

Legend

1 Segment Number

Average Speed (mph)

- 0 - 20 mph
- 20.1 - 30 mph
- 30.1 - 40 mph
- 40.1+ mph

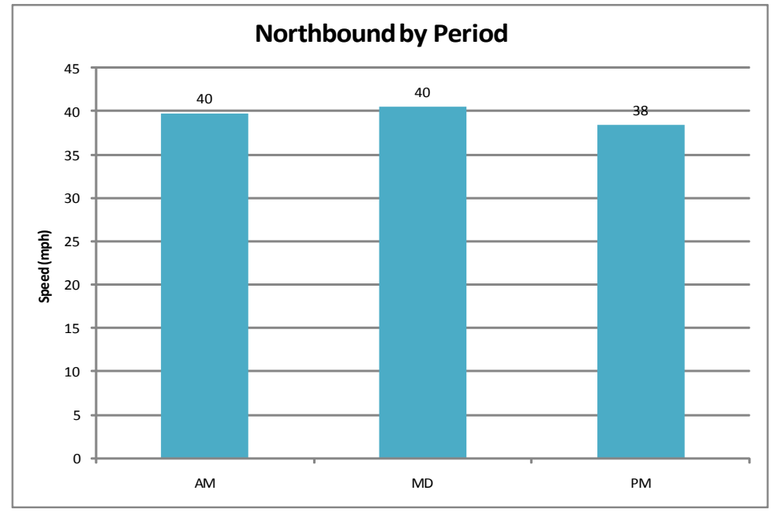

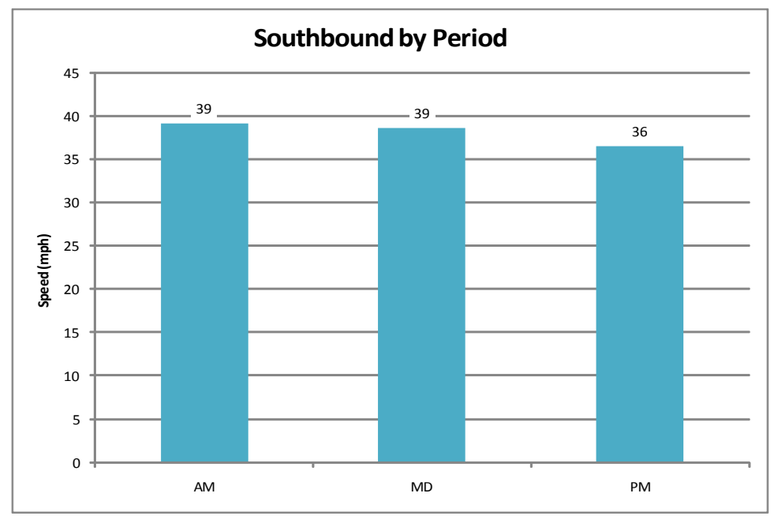

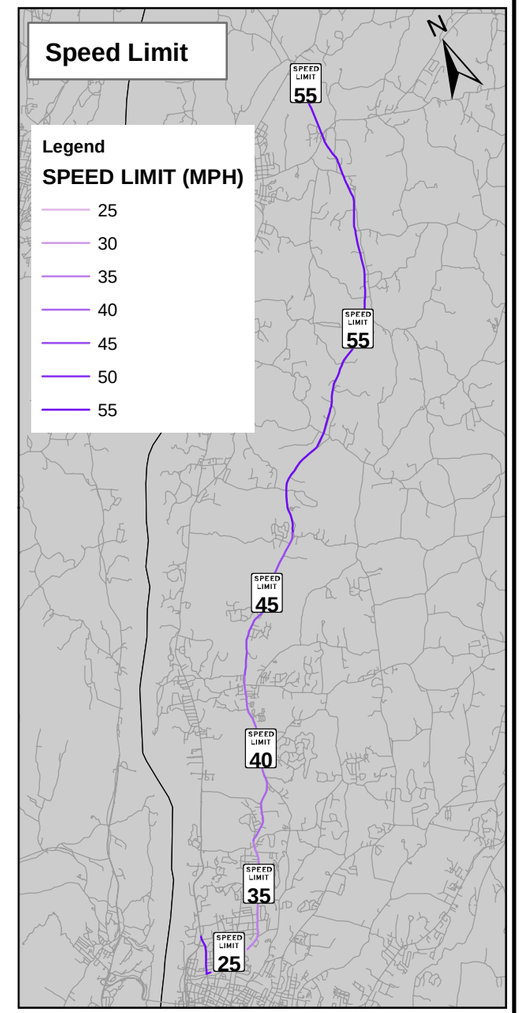

0 11,000 22,000 Feet

Mid-Hudson Valley Transportation Management Area

Dutchess County Travel Time Survey

Average Speed Profiles

Eng-Wong, Taub & Associates

Dutchess County

Travel Time Index Profiles

TRAVEL TIME INDEX PROFILES

Section #16
US 9 Between
I-84 and NY 55/US 44

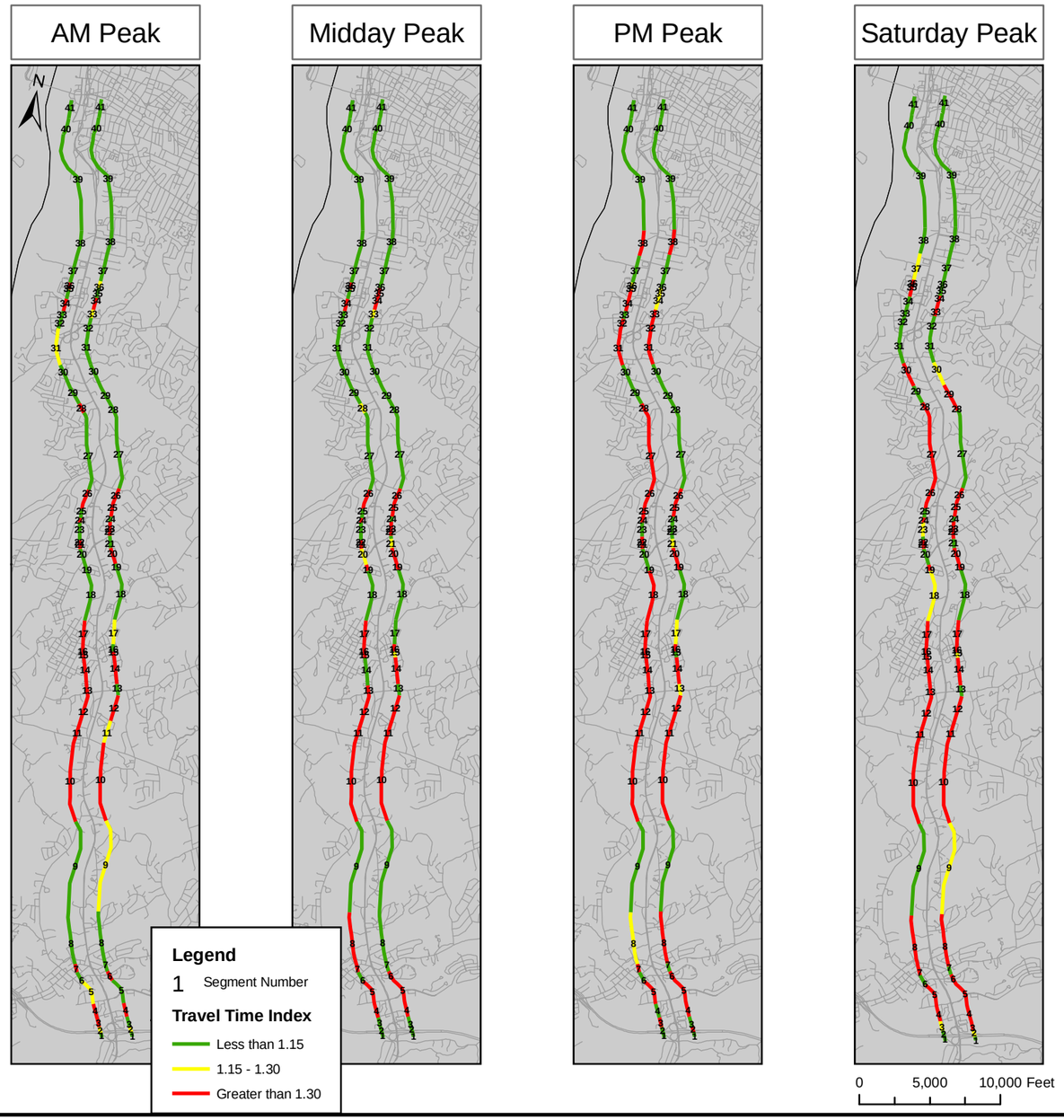

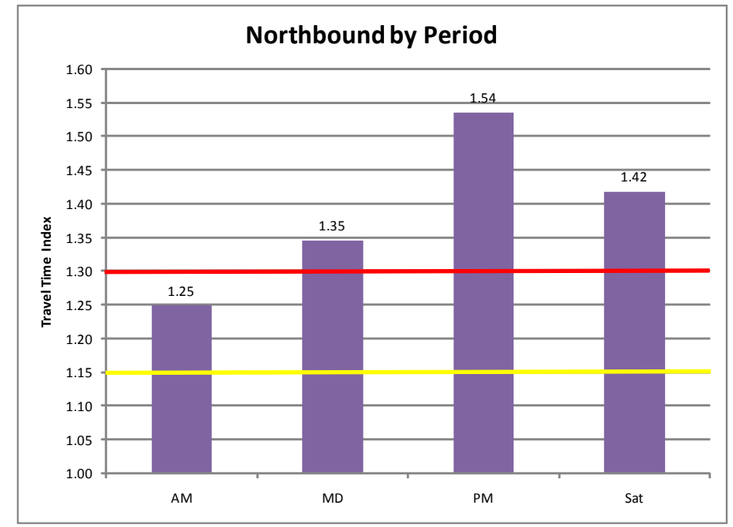

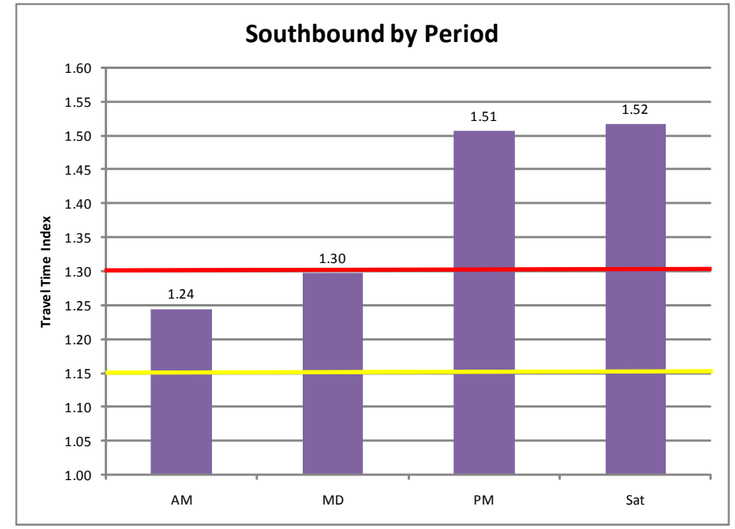

Mid-Hudson Valley Transportation Management Area

Dutchess County Travel Time Survey

Travel Time Index Profiles

Eng-Wong, Taub & Associates

TRAVEL TIME INDEX PROFILES

Section #17
US 9 Between
US 44/NY 55 and NY 9G

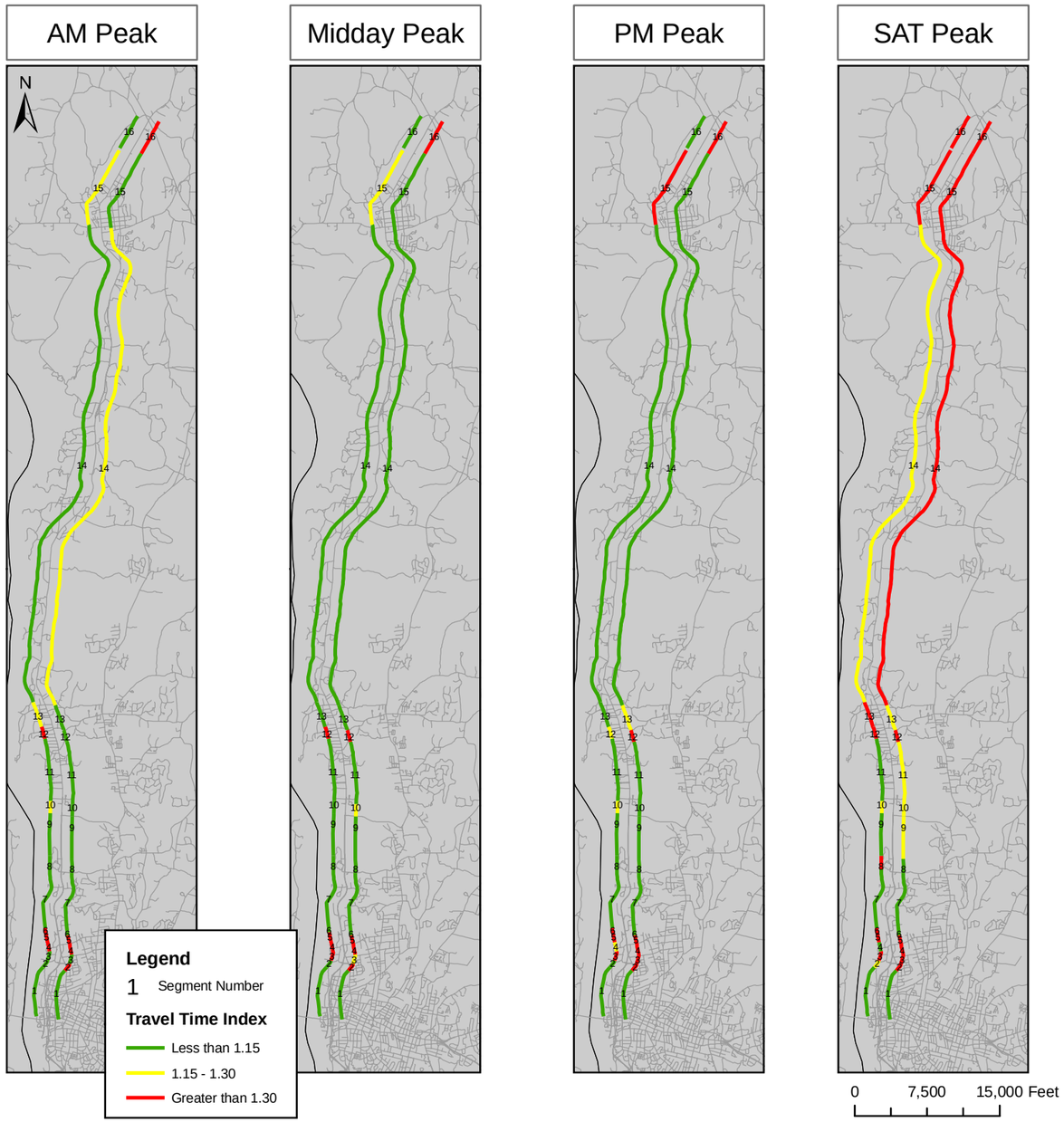

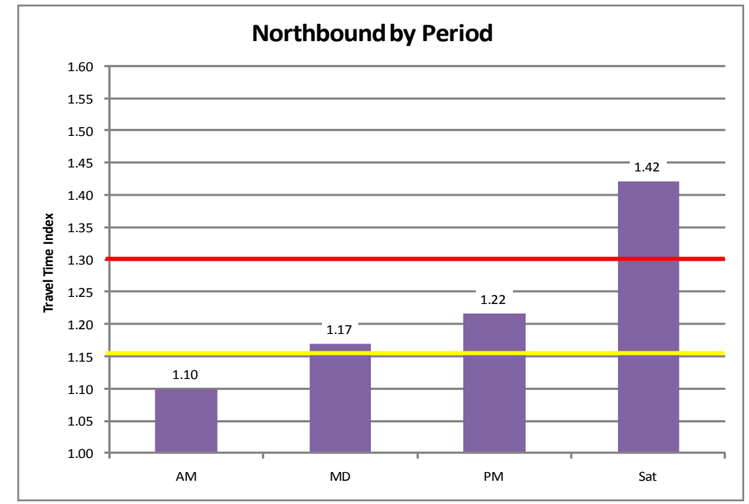

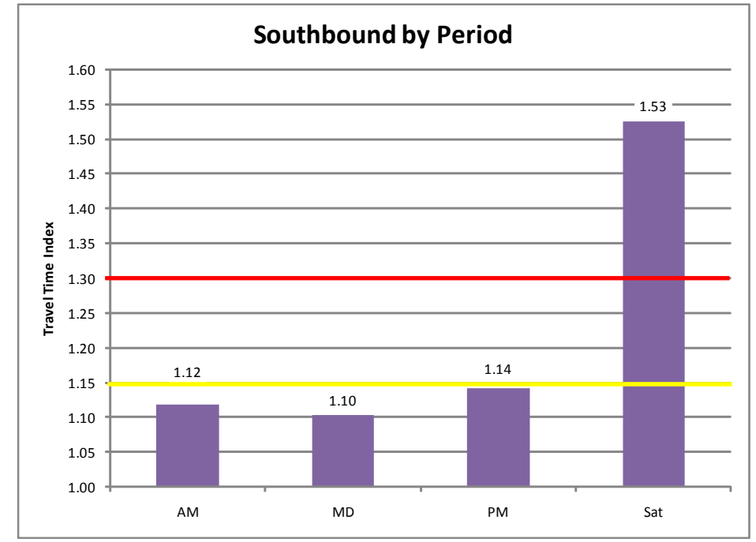

Mid-Hudson Valley Transportation Management Area

Dutchess County Travel Time Survey

Travel Time Index Profiles

Eng-Wong, Taub & Associates

TRAVEL TIME INDEX PROFILES
Section #18
NY 55 Between NY 9W and Taconic State Parkway

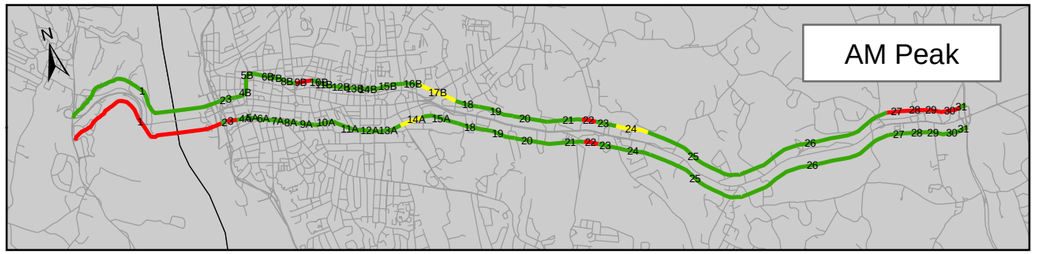

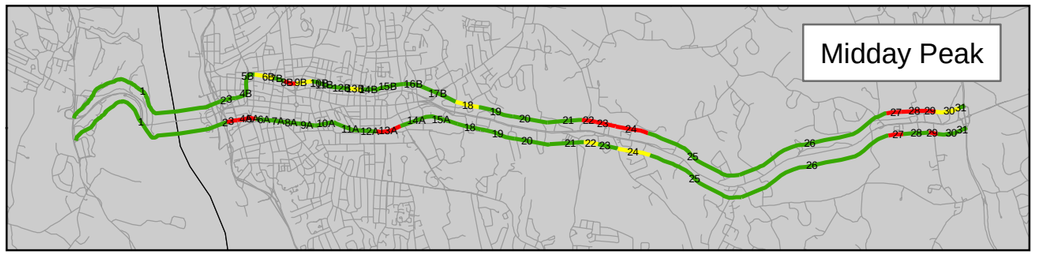

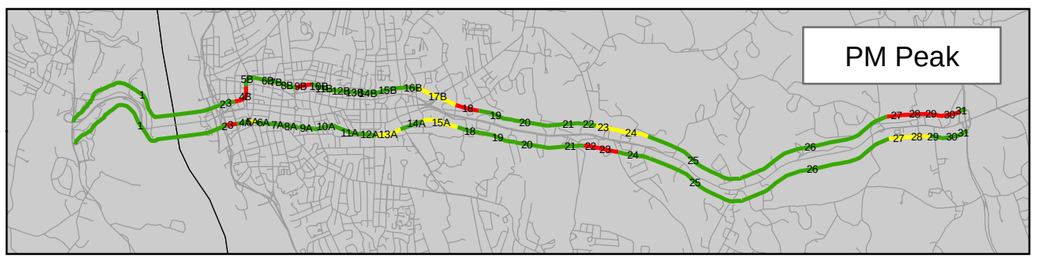

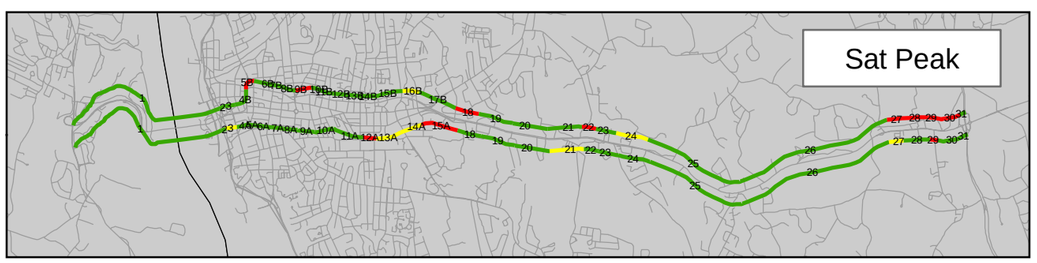

Legend

1 Segment Number

Average Speed (mph)

- 0 - 20 mph
- 20.1 - 30 mph
- 30.1 - 40 mph
- 40.1+ mph

0 7,500 15,000 Feet

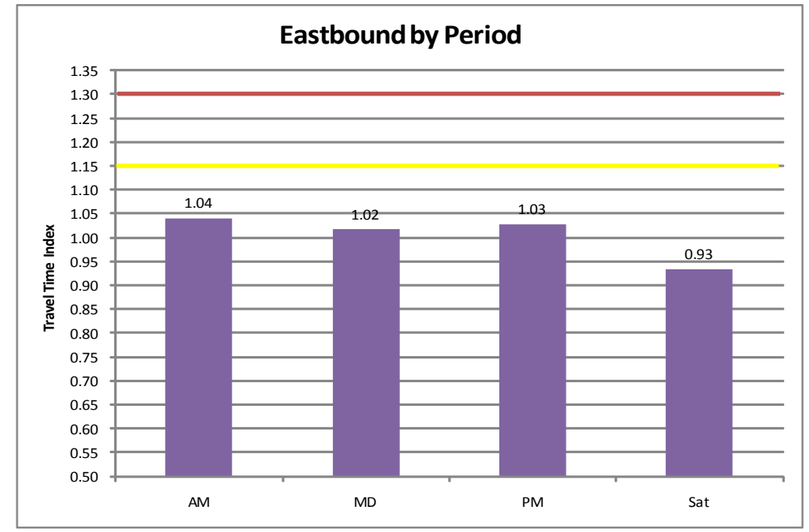

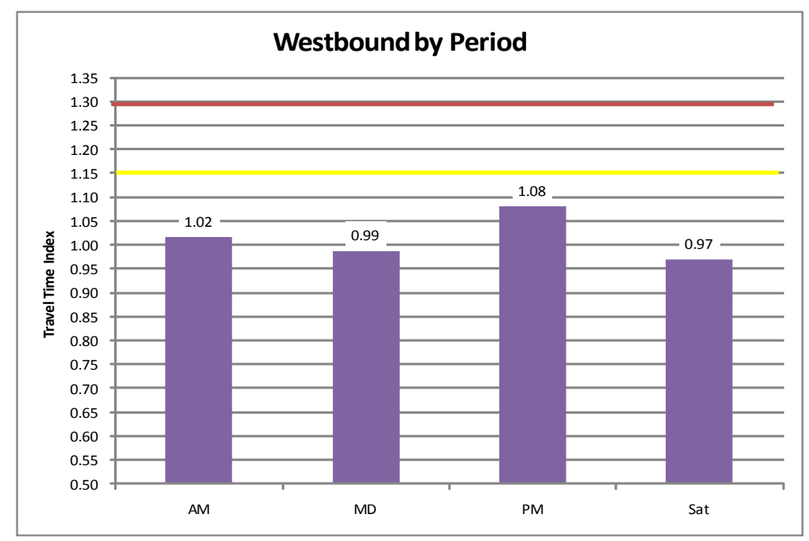

Mid-Hudson Valley Transportation Management Area

Dutchess County Travel Time Survey

Travel Time Index Profiles

Eng-Wong, Taub & Associates

TRAVEL TIME INDEX PROFILES

Section #19
Taconic State Parkway Between I-84 and NY 55/US 44

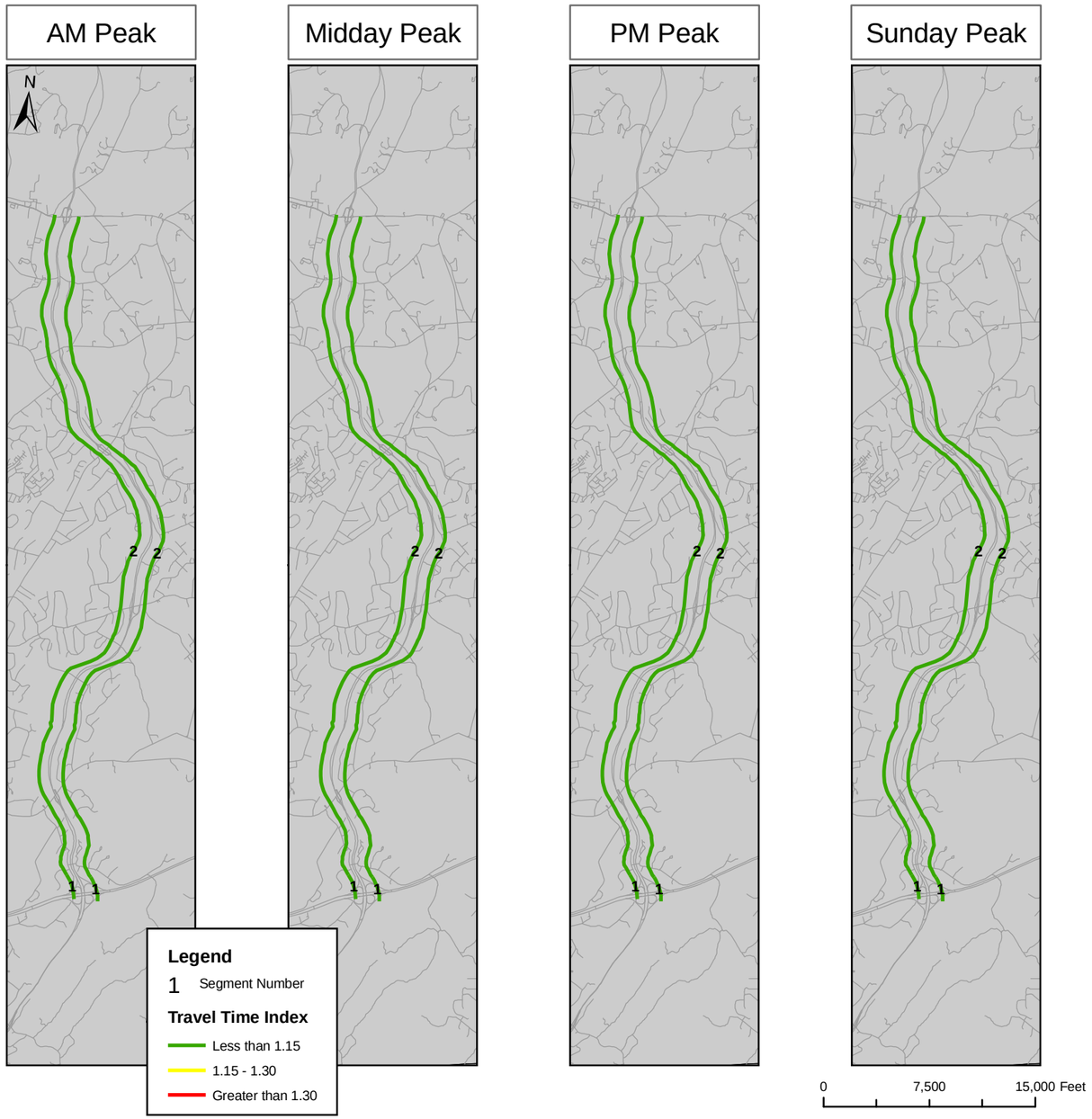

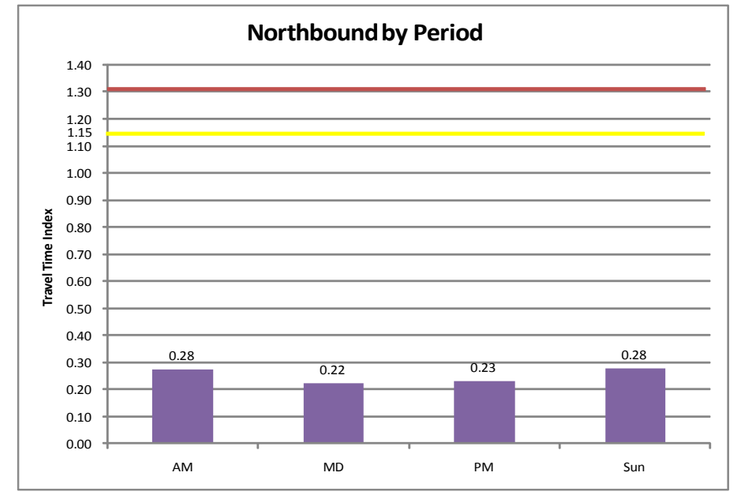

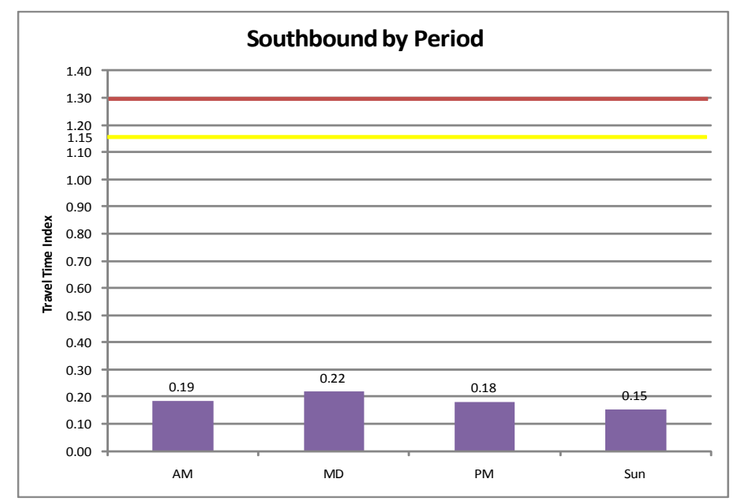

Mid-Hudson Valley Transportation Management Area

Dutchess County Travel Time Survey

Travel Time Index Profiles

Eng-Wong, Taub & Associates

TRAVEL TIME INDEX PROFILES
Section #20
I-84 Between NY 9W and Taconic State Parkway

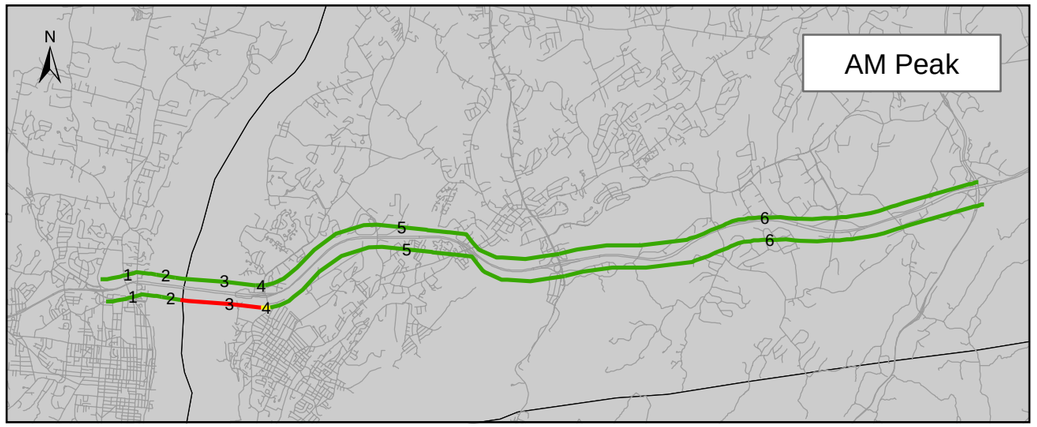

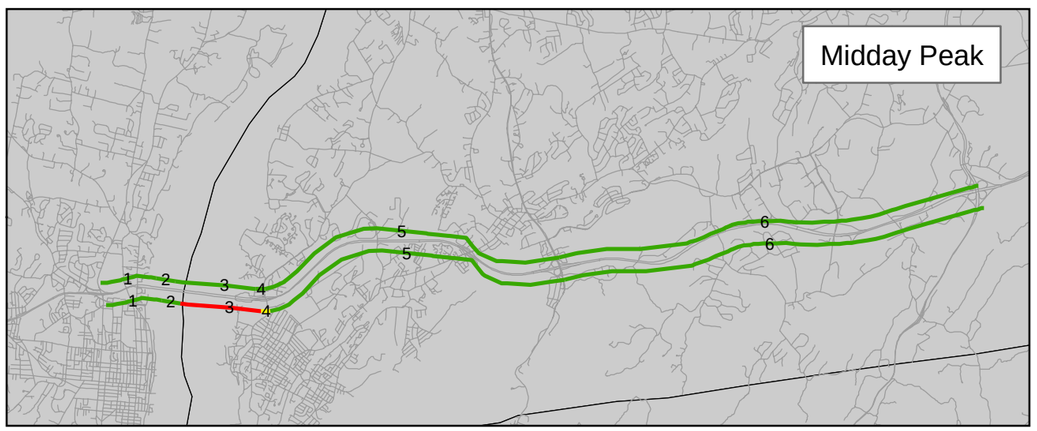

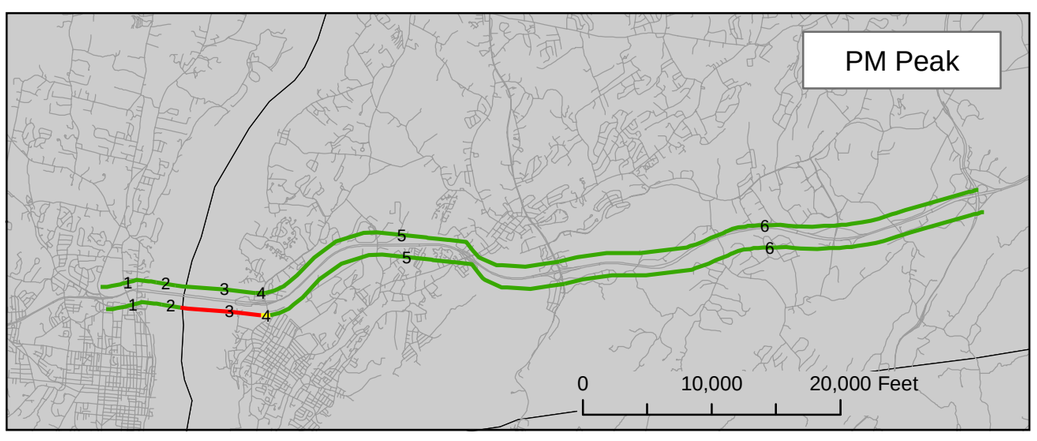

Legend

1 Segment Number

Travel Time Index

- Less than 1.15
- 1.15 - 1.30
- Greater than 1.30

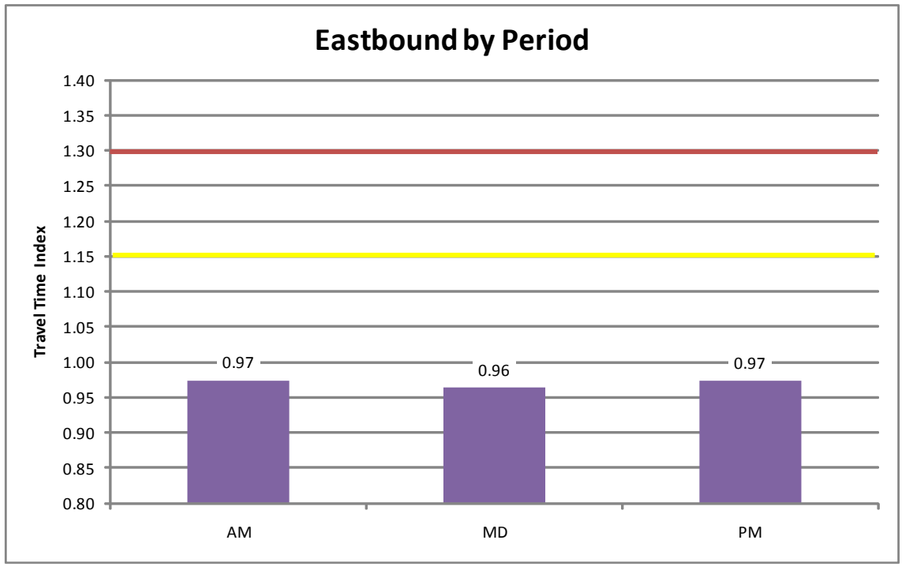

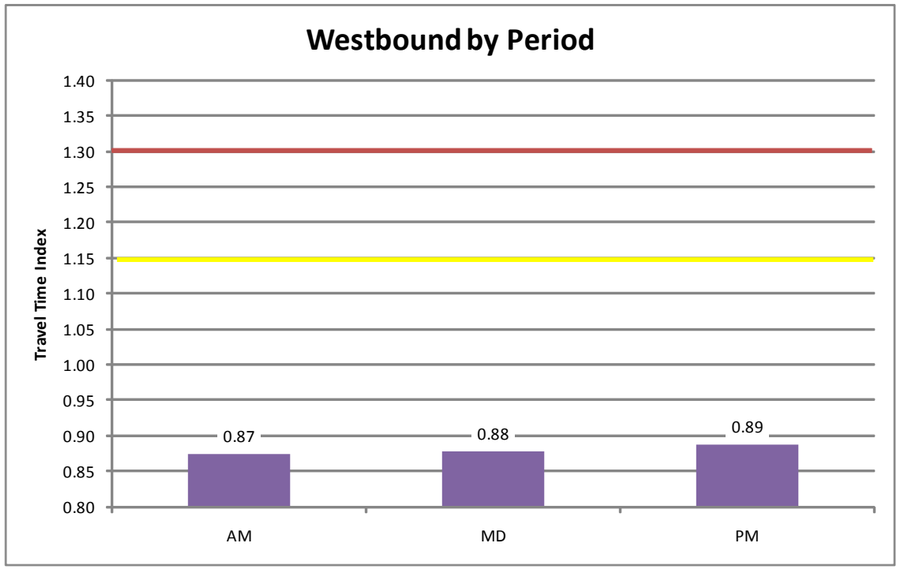

Mid-Hudson Valley Transportation Management Area
Dutchess County Travel Time Survey
Travel Time Index Profiles

Eng-Wong, Taub & Associates

TRAVEL TIME INDEX PROFILES
Section #21
NY 9G & NY 199 Between US 9 and NY 9W

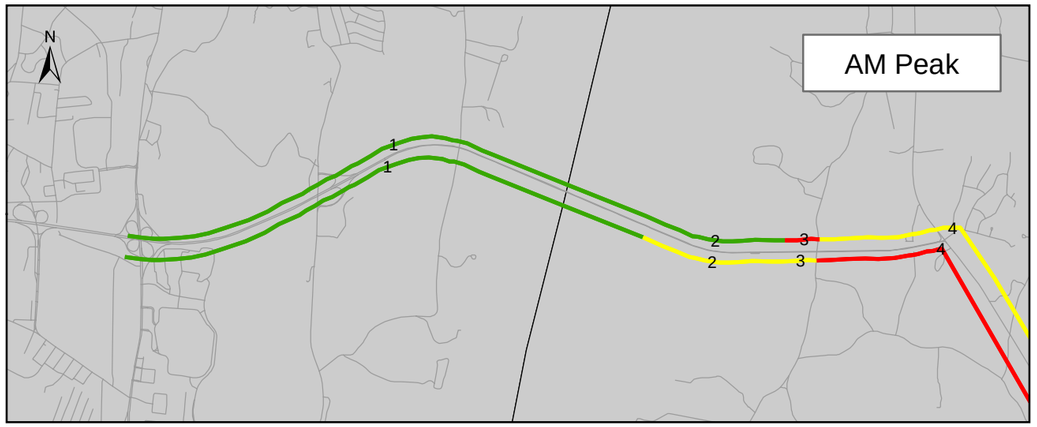

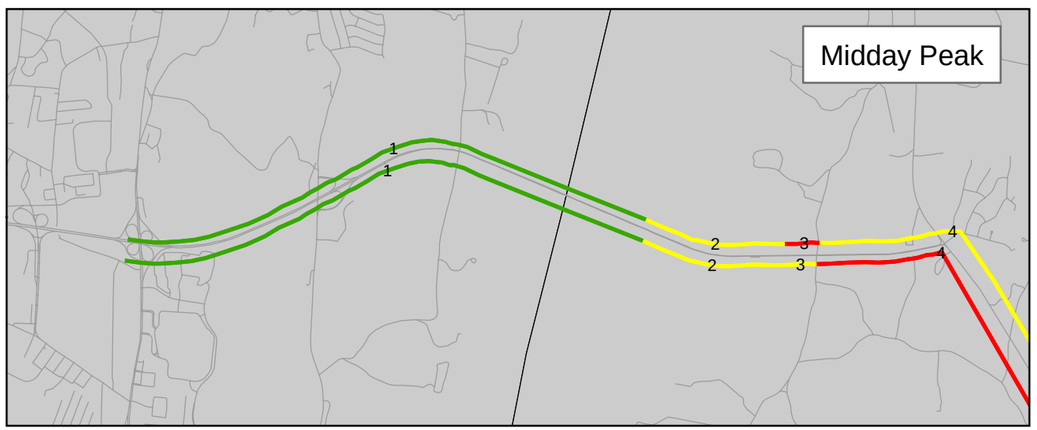

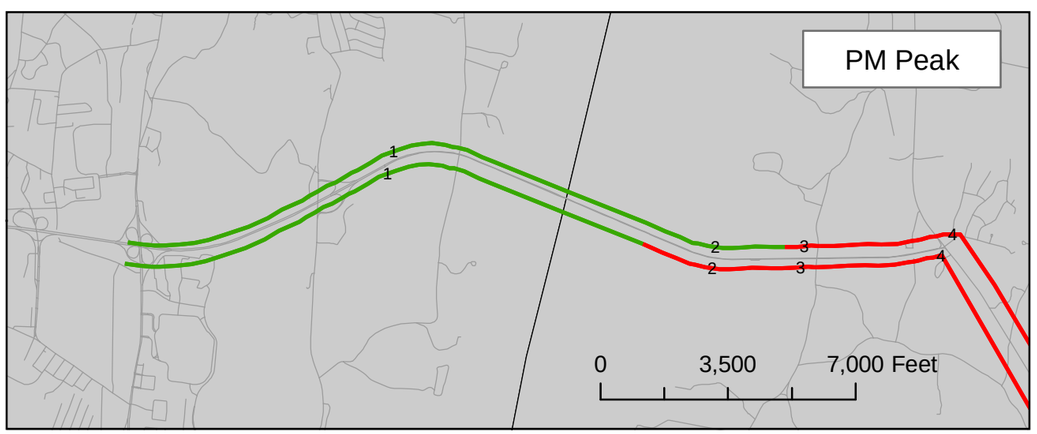

Legend

1 Segment Number

Travel Time Index

- Less than 1.15
- 1.15 - 1.30
- Greater than 1.30

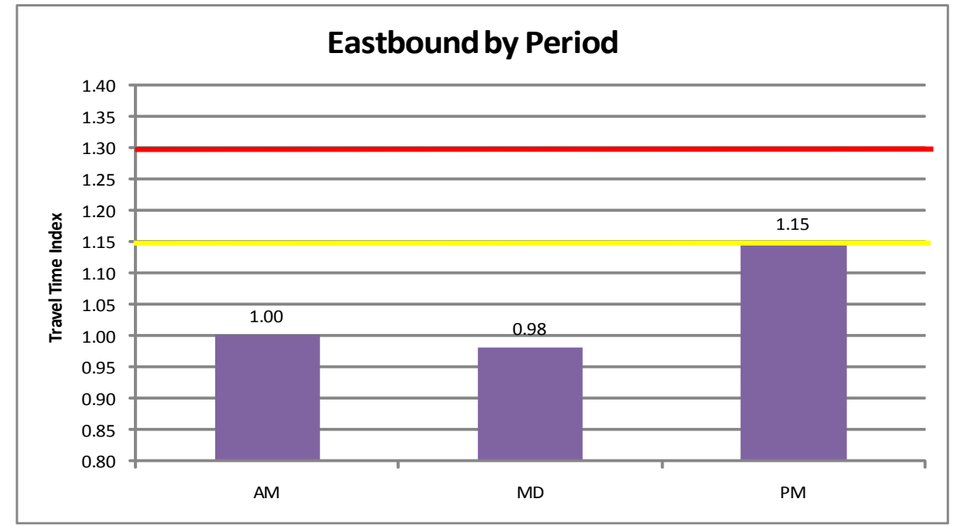

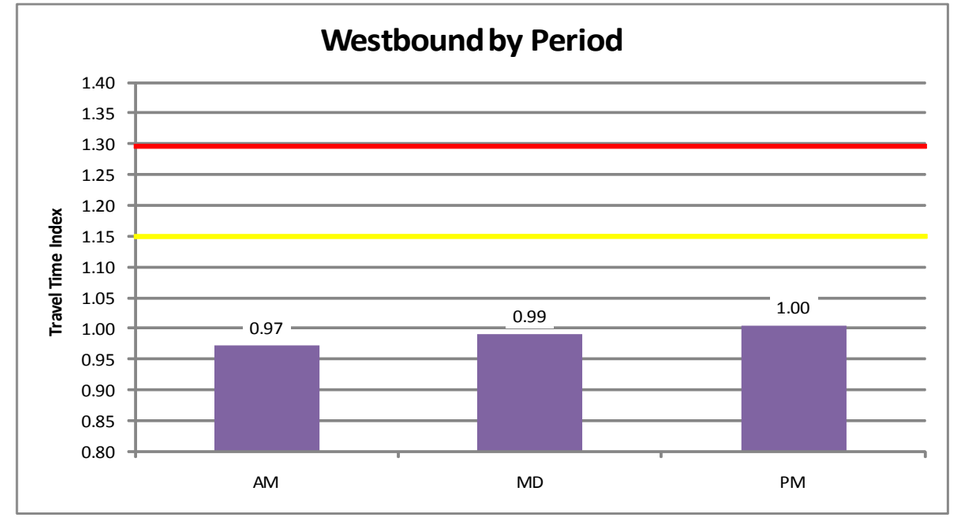

Mid-Hudson Valley Transportation Management Area

Dutchess County Travel Time Survey

Travel Time Index Profiles

Eng-Wong, Taub & Associates

TRAVEL TIME INDEX PROFILES

Section #22
US 44 Between
NY 55 and Taconic State Parkway

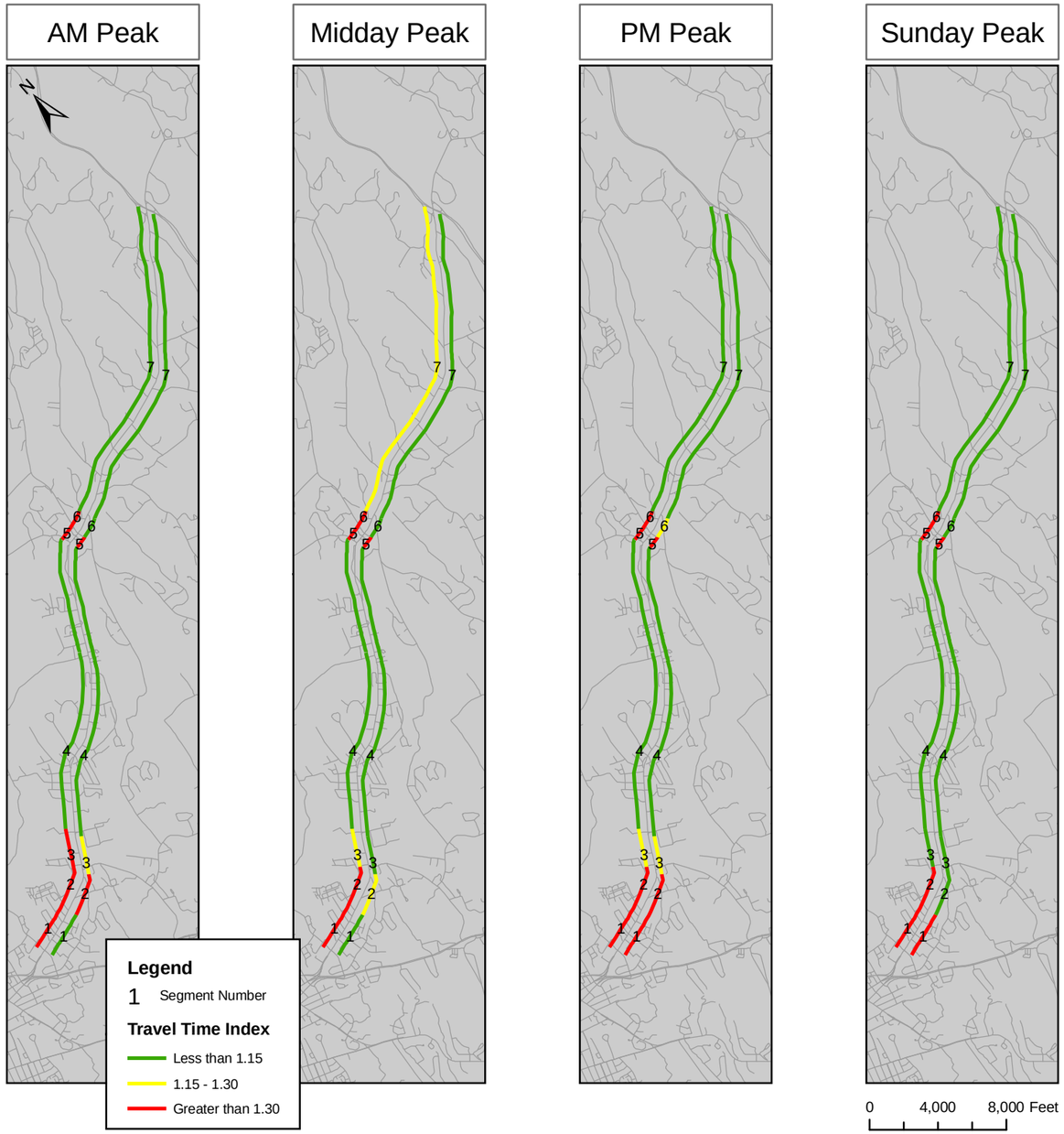

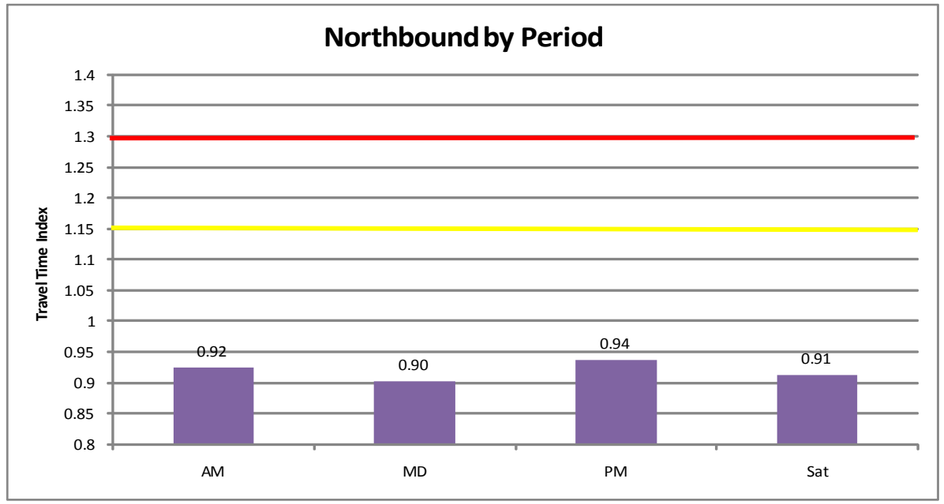

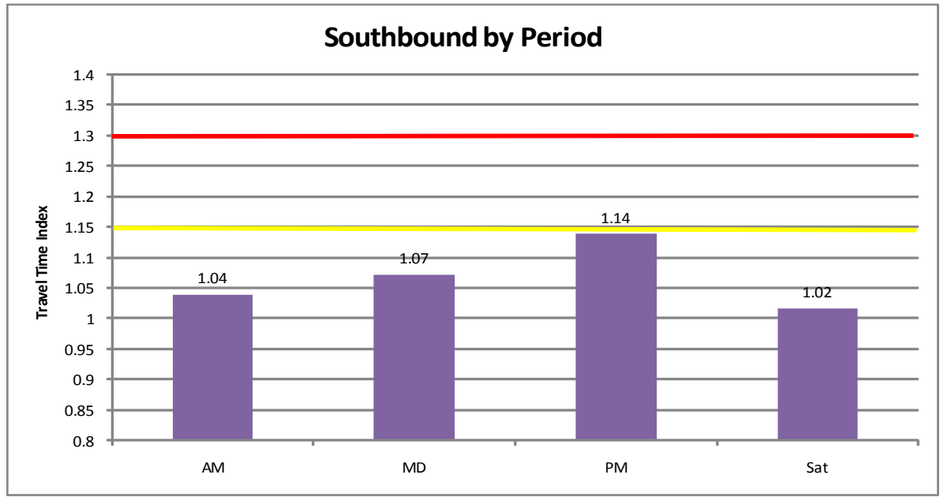

Mid-Hudson Valley Transportation Management Area

Dutchess County Travel Time Survey
Travel Time Index Profiles

Eng-Wong, Taub & Associates

TRAVEL TIME INDEX PROFILES

Section #23 NY 376 Between NY 52 and NY 55

AM Peak

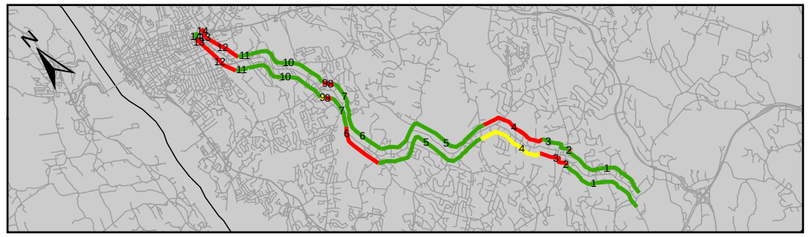

Midday Peak

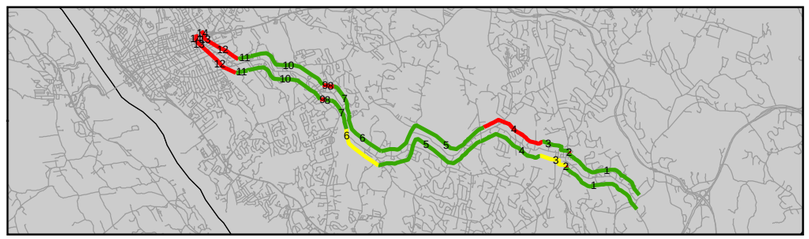

PM Peak

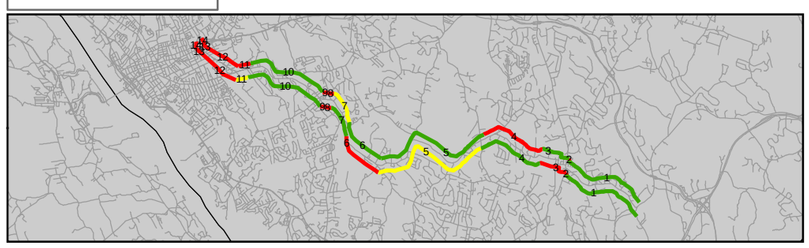

Saturday Peak

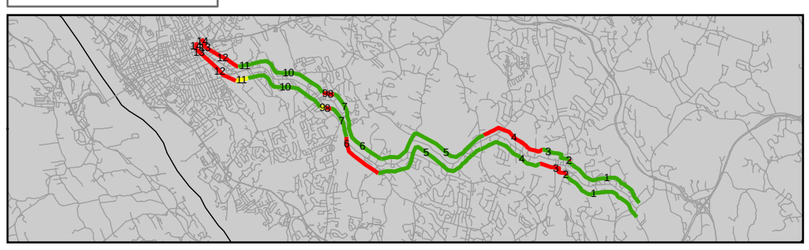

Legend

1 Segment Number

Travel Time Index

- Less than 1.15
- 1.15 - 1.30
- Greater than 1.30

0 14,000 28,000 Feet

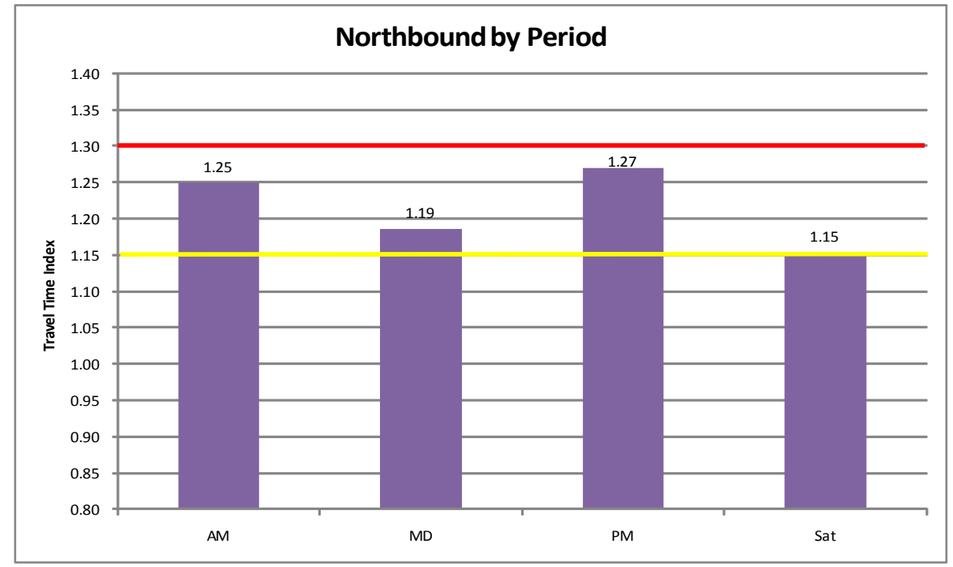

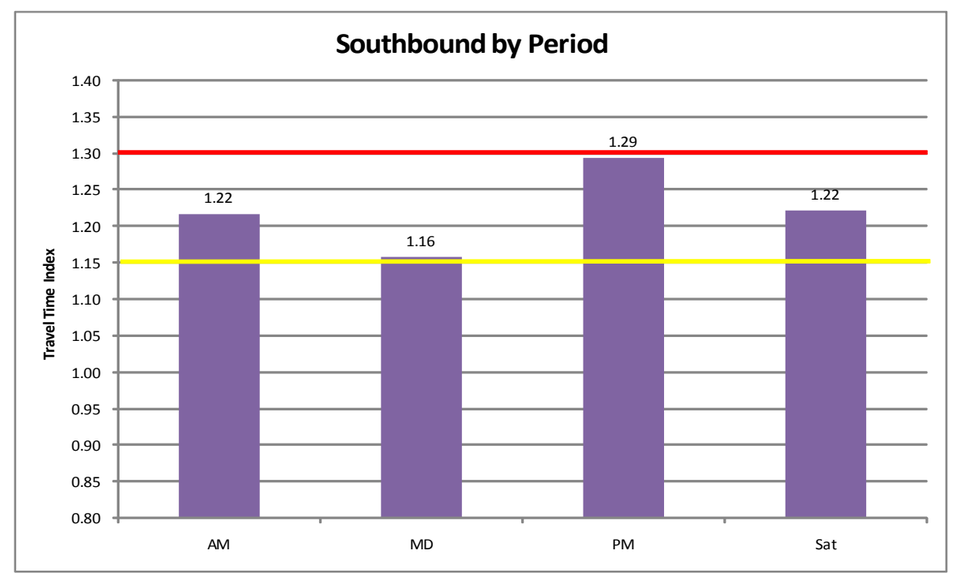

Mid-Hudson Valley Transportation Management Area

Dutchess County Travel Time Survey

Average Speed Profiles

Eng-Wong, Taub & Associates

TRAVEL TIME INDEX PROFILES

Section #24
Route 52 Between
Taconic State Parkway and Interstate 84

AM Peak

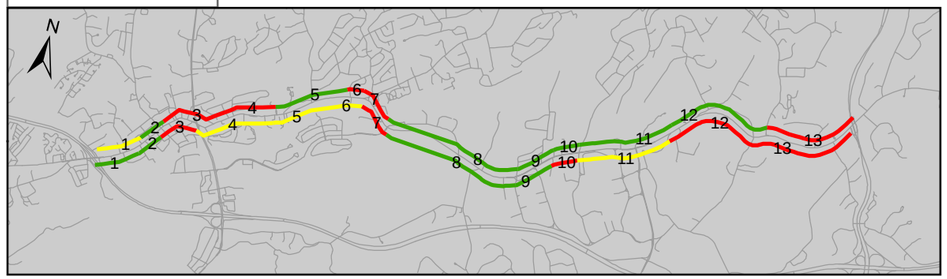

Midday Peak

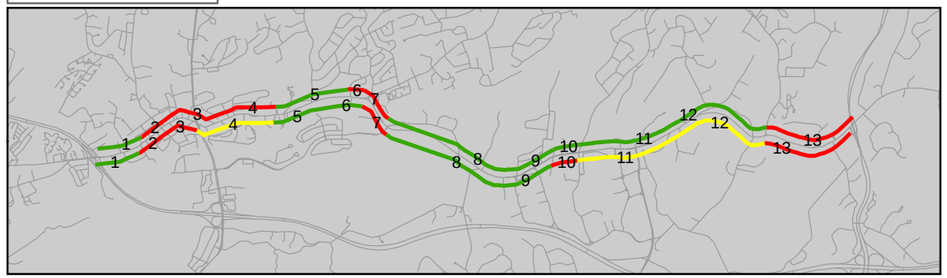

PM Peak

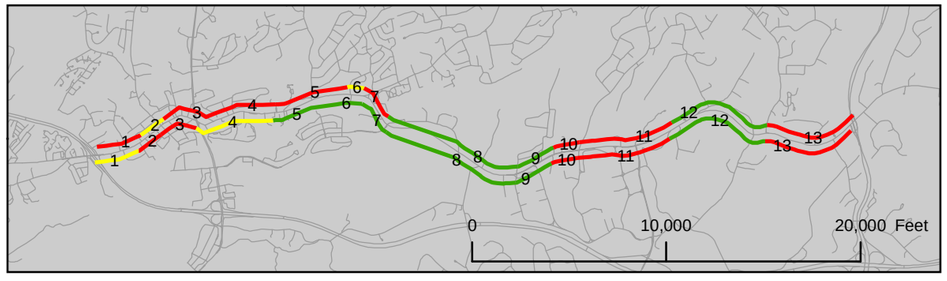

Legend

1 Segment Number

Travel Time Index

- Less than 1.15
- 1.15 - 1.30
- Greater than 1.30

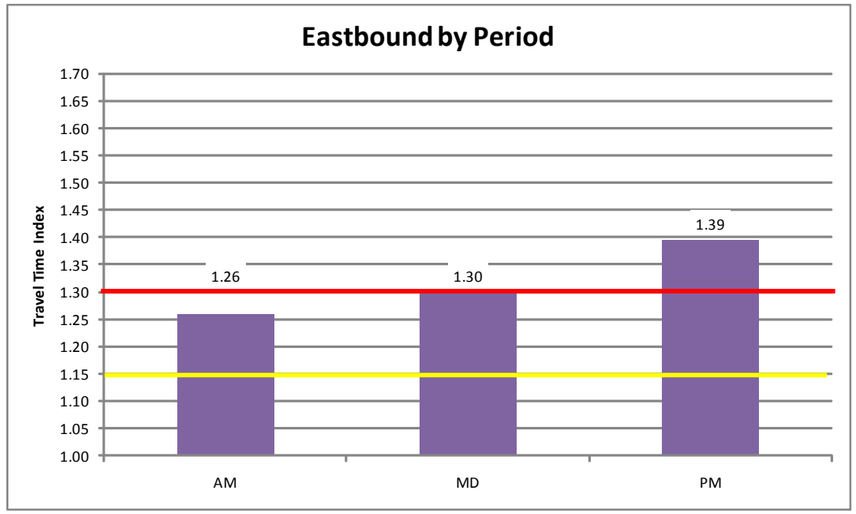

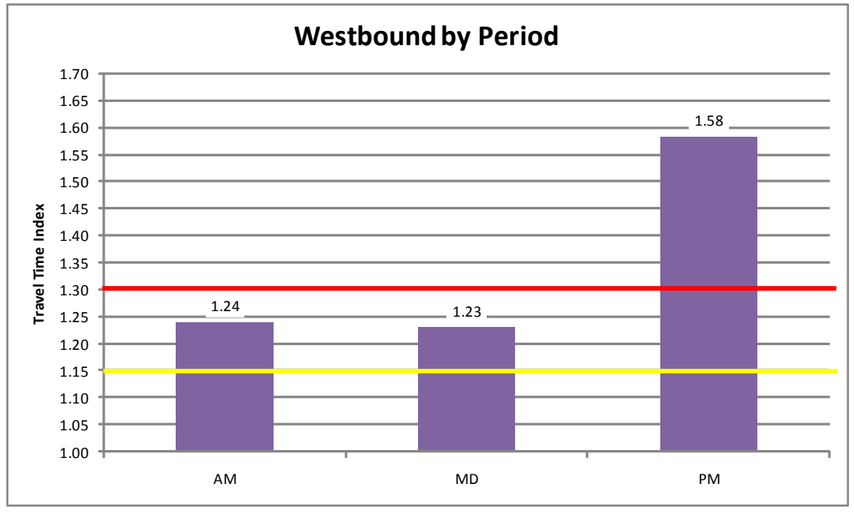

Mid-Hudson Valley Transportation Management Area

Dutchess County Travel Time Survey

Travel Time Index Profiles

Eng-Wong, Taub & Associates

TRAVEL TIME INDEX PROFILES

Section #25
Route 9D Between
Route 9 and Interstate 84

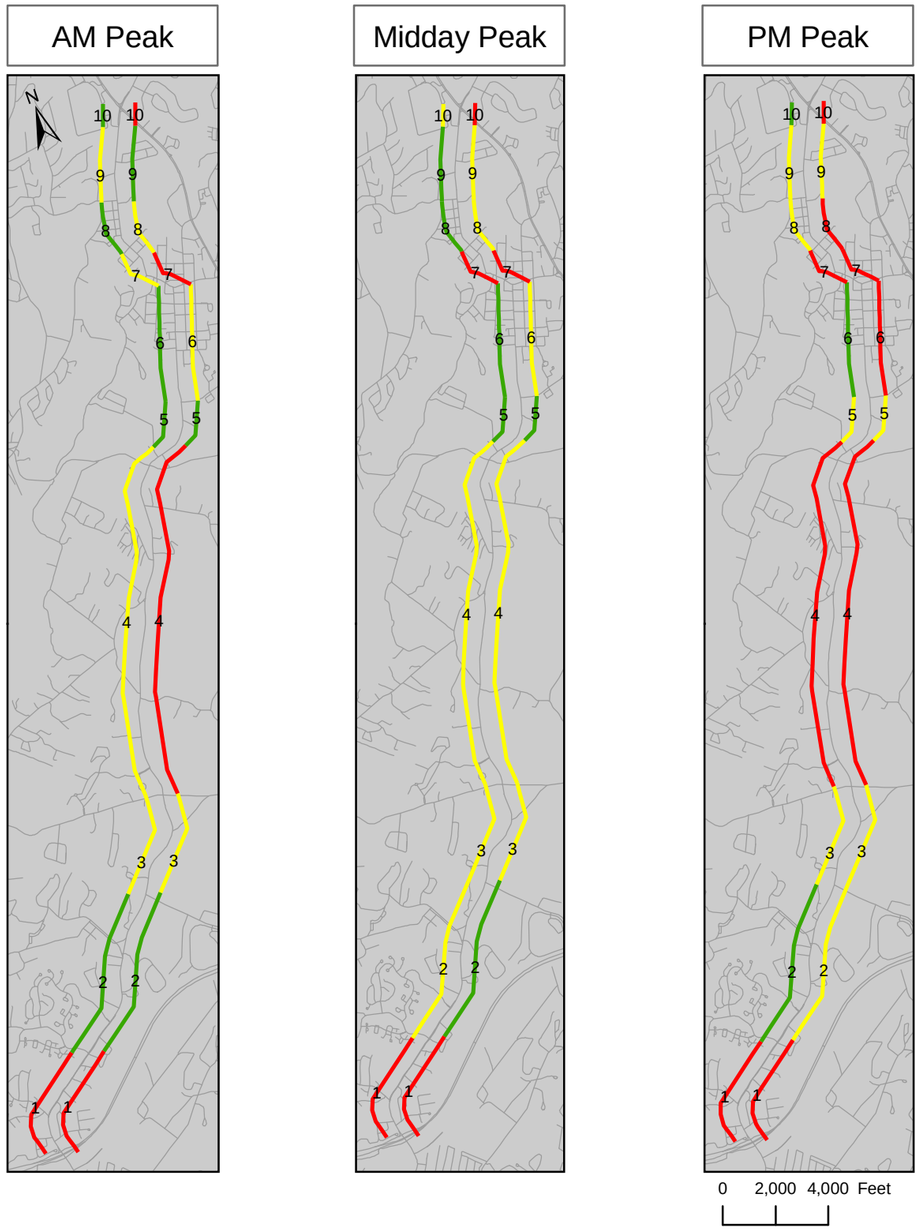

Legend

1 Segment Number

Travel Time Index

- Less than 1.15
- 1.15 - 1.30
- Greater than 1.30

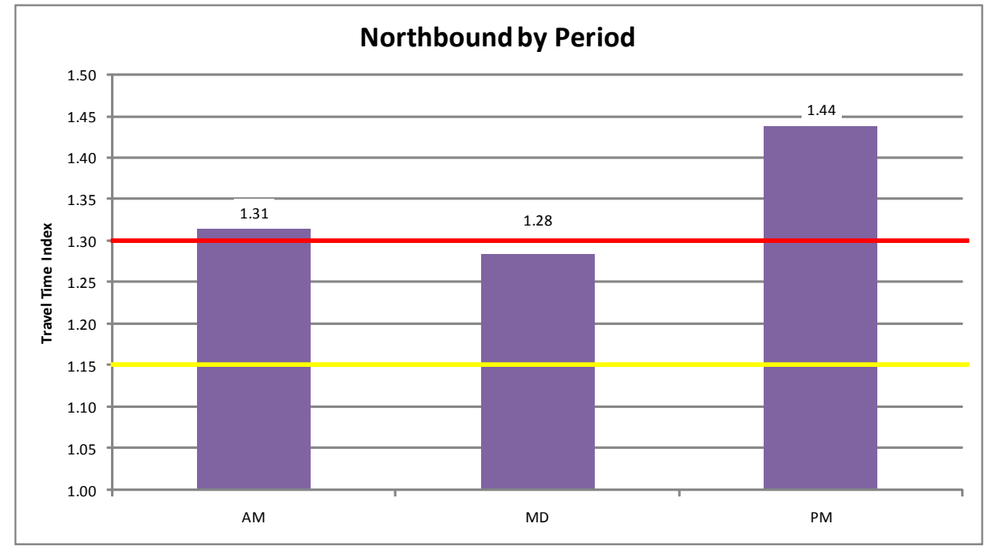

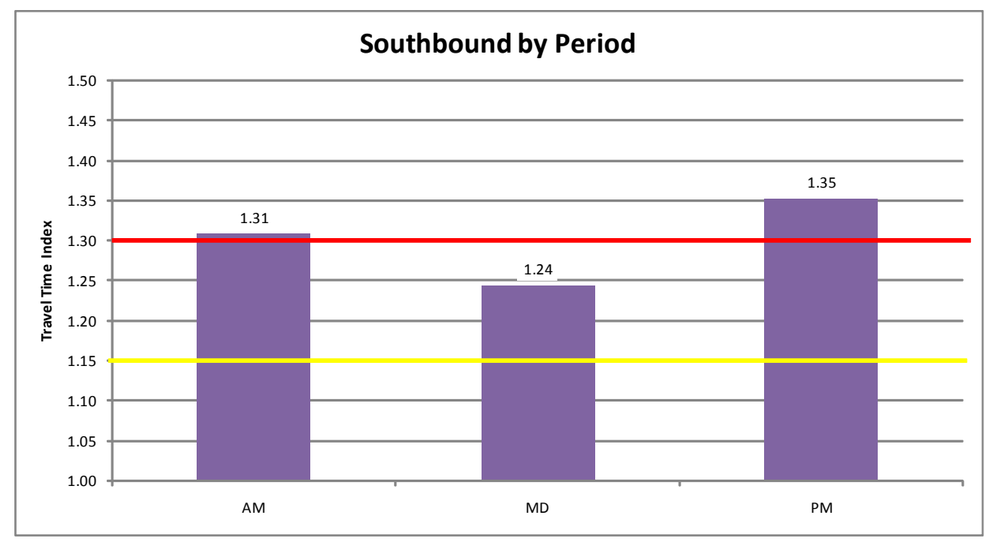

Mid-Hudson Valley Transportation Management Area

Dutchess County Travel Time Survey

Travel Time Index Profiles

Eng-Wong, Taub & Associates

TRAVEL TIME INDEX PROFILES

AM Peak | Midday Peak | PM Peak

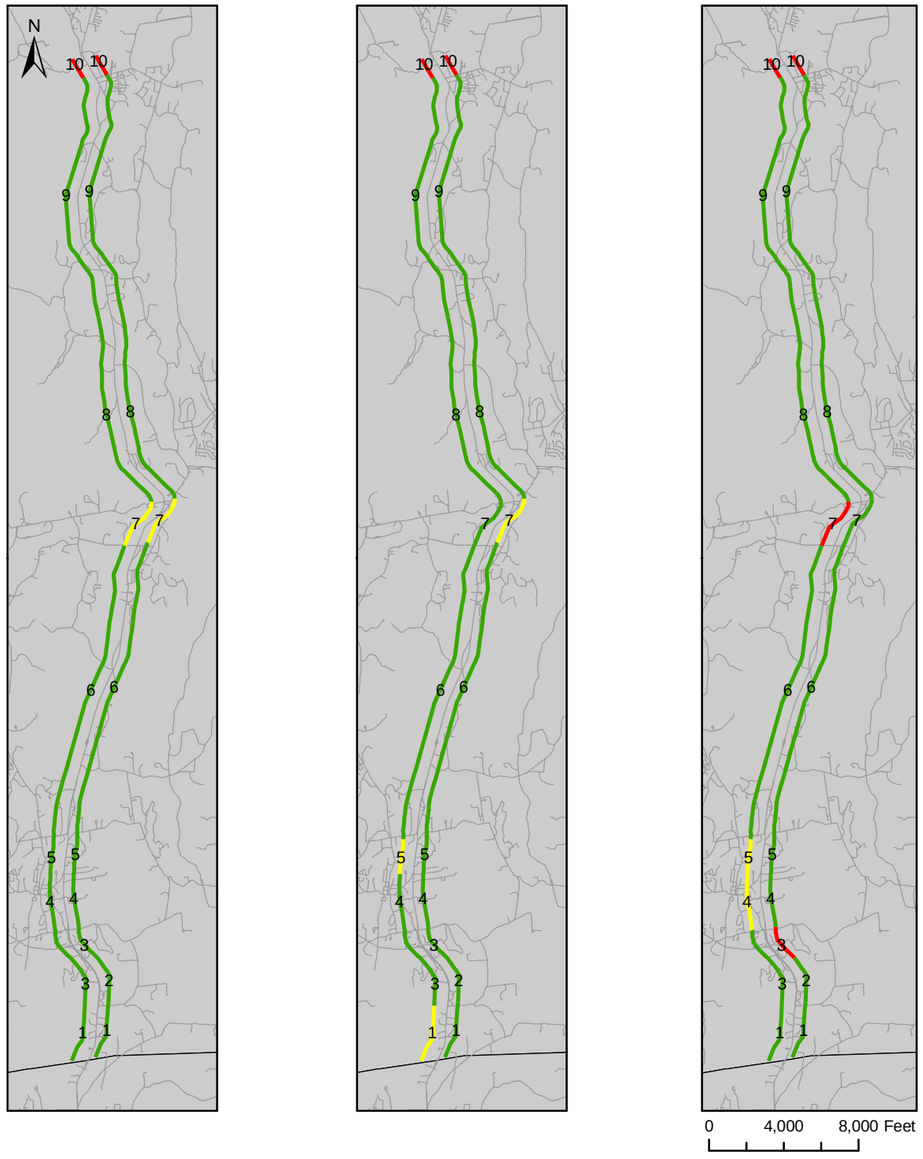

Legend

1 Segment Number

Travel Time Index

- Less than 1.15
- 1.15 - 1.30
- Greater than 1.30

Section #26
Route 22 Between
Putnam County Line and NY 343

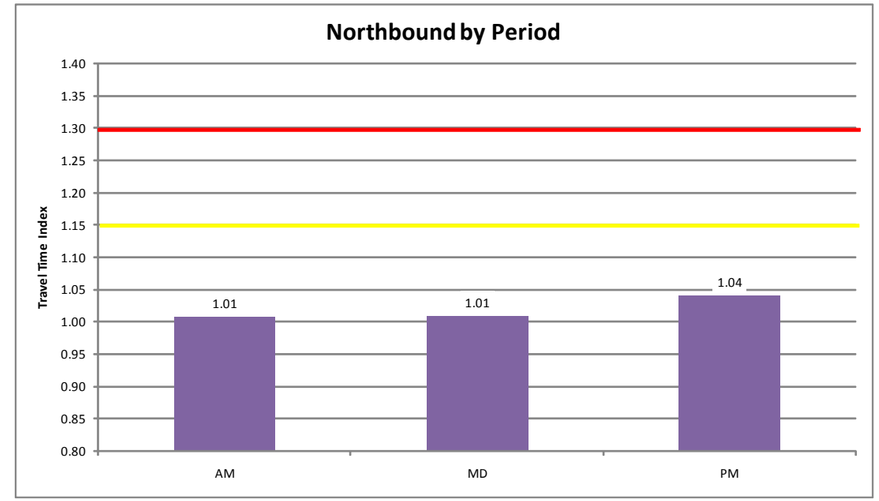

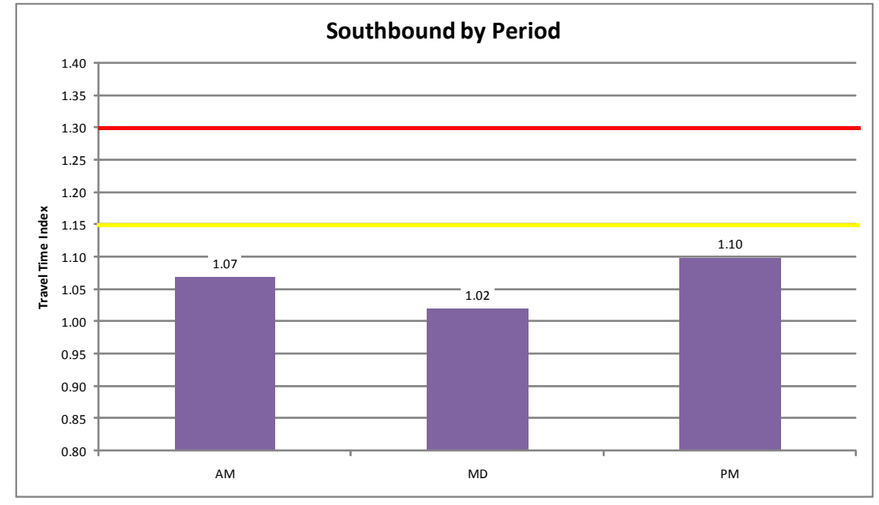

Mid-Hudson Valley Transportation Management Area

Dutchess County Travel Time Survey

Travel Time Index Profiles

Eng-Wong, Taub & Associates

TRAVEL TIME INDEX PROFILES

AM Peak | Midday Peak | PM Peak

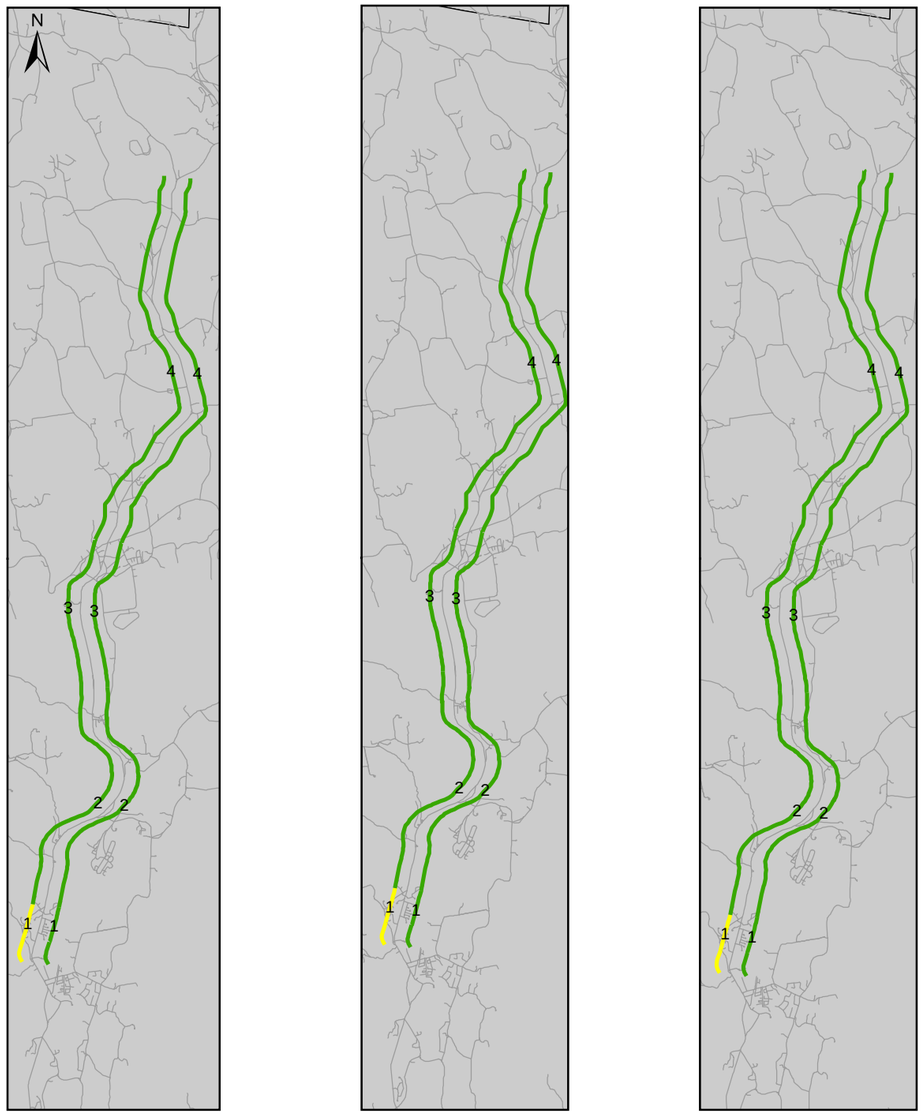

Legend

1 Segment Number

Travel Time Index

- Less than 1.15
- 1.15 - 1.30
- Greater than 1.30

0 4,000 8,000 Feet

Section #27
Route 22 Between
NY 343 and NY 199

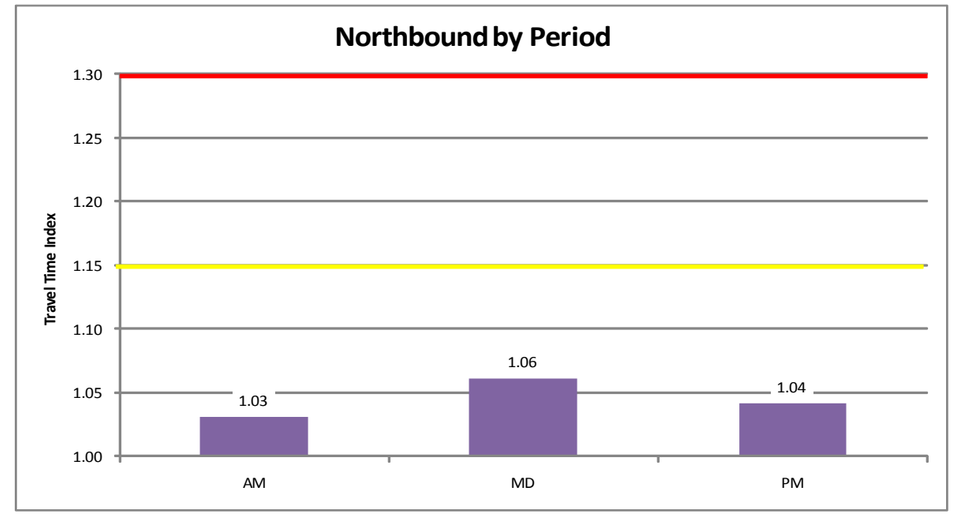

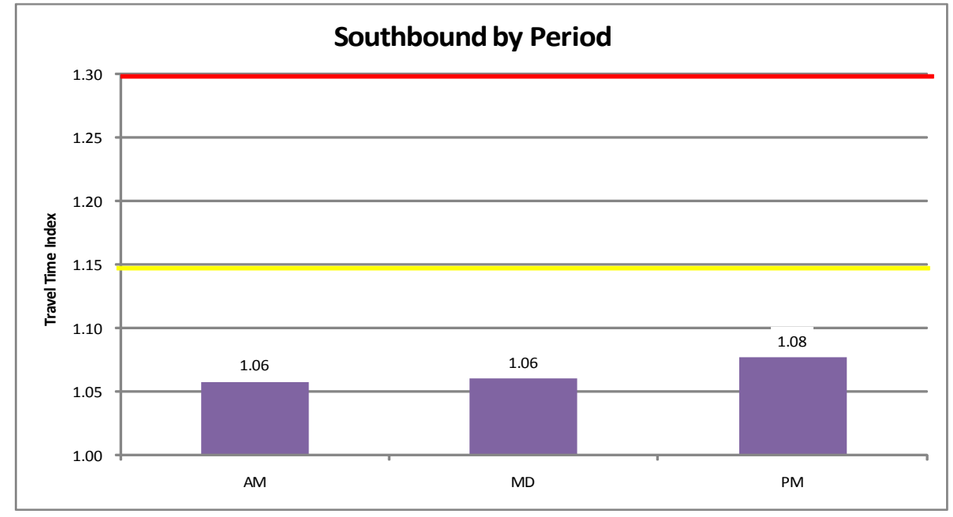

Mid-Hudson Valley Transportation Management Area

Dutchess County Travel Time Survey

Travel Time Index Profiles

Eng-Wong, Taub & Associates

TRAVEL TIME INDEX PROFILES

Section #28
Route 55 Between
Route 22 and the Taconic State Parkway

AM Peak

Midday Peak

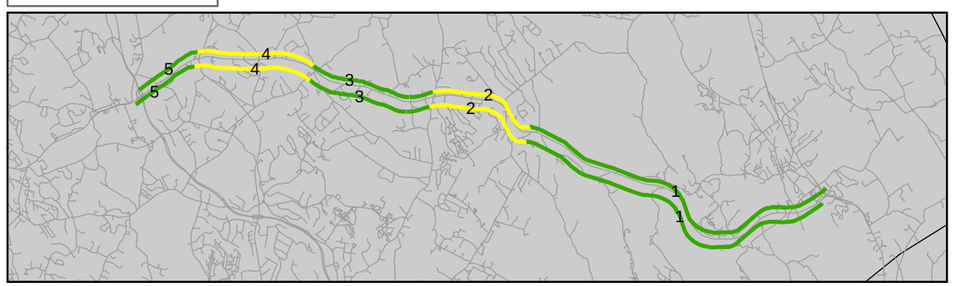

PM Peak

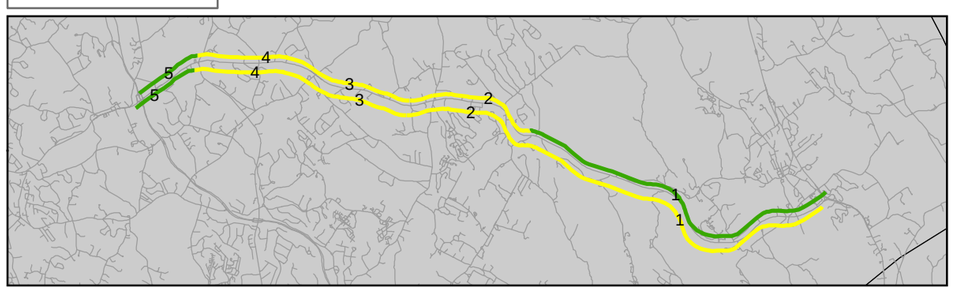

0 10,000 20,000 Feet

Legend

1 Segment Number

Travel Time Index

- Less than 1.15
- 1.15 - 1.30
- Greater than 1.30

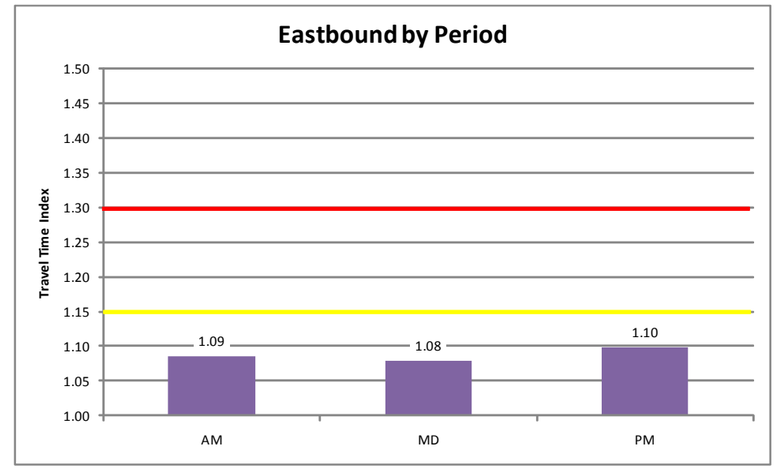

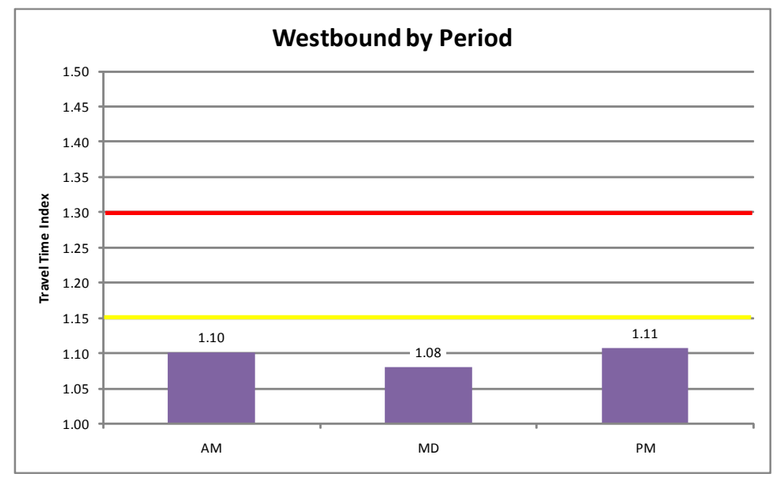

Mid-Hudson Valley Transportation Management Area

Dutchess County Travel Time Survey

Average Speed Profiles

Eng-Wong, Taub & Associates

TRAVEL TIME INDEX PROFILES

Section #29
NY 115 Between
NY 55 and the Taconic State Parkway

AM Peak

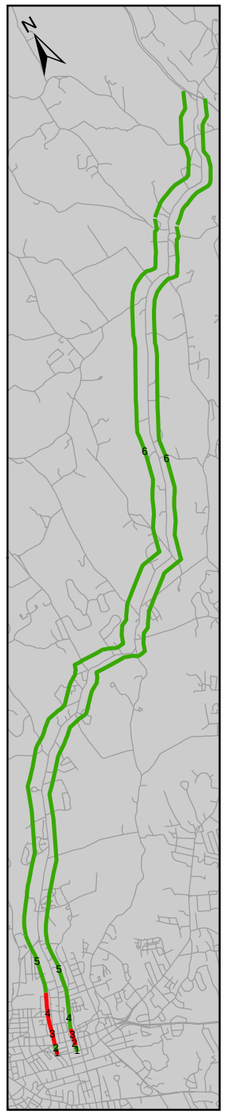

Midday Peak

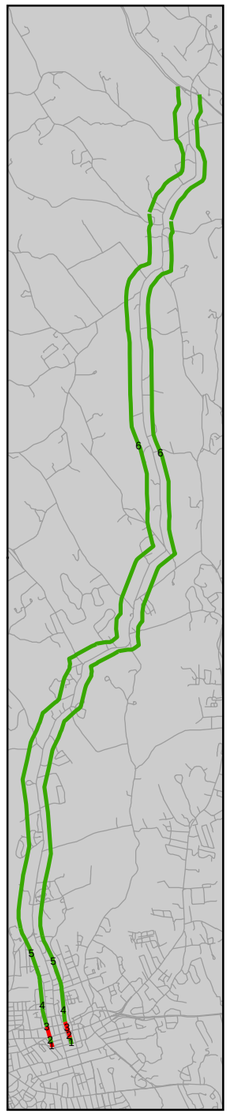

PM Peak

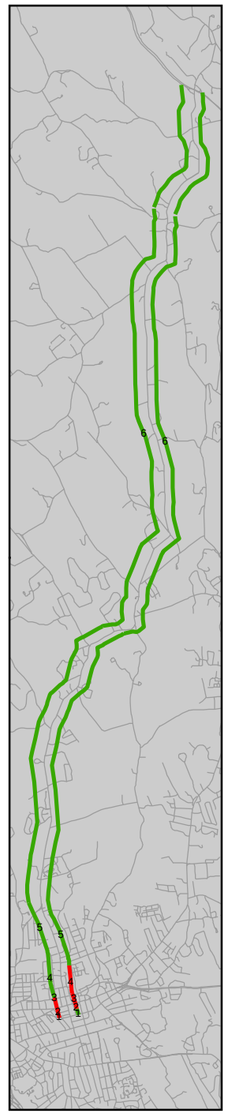

Legend

1 Segment Number

Travel Time Index

- Less than 1.15
- 1.15 - 1.30
- Greater than 1.30

0 4,000 8,000 Feet

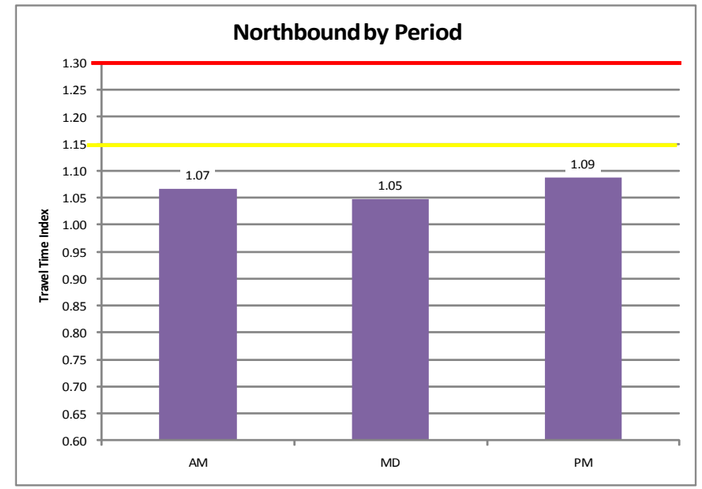

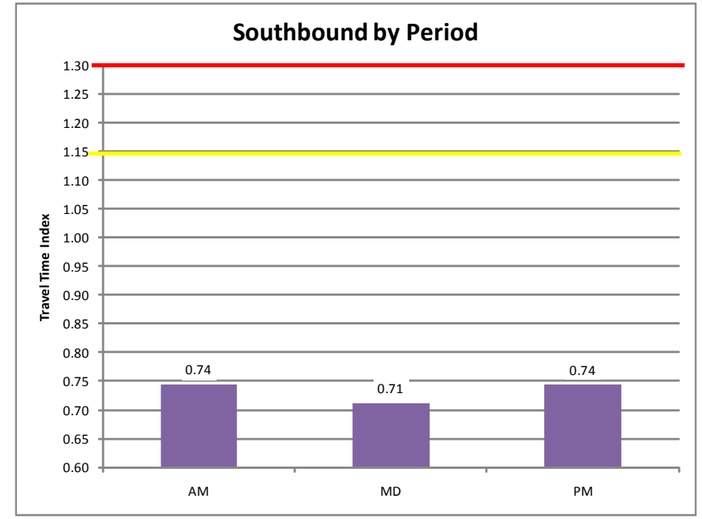

Mid-Hudson Valley Transportation Management Area

Dutchess County Travel Time Survey

Travel Time Index Profiles

Eng-Wong, Taub & Associates

TRAVEL TIME INDEX PROFILES

AM Peak

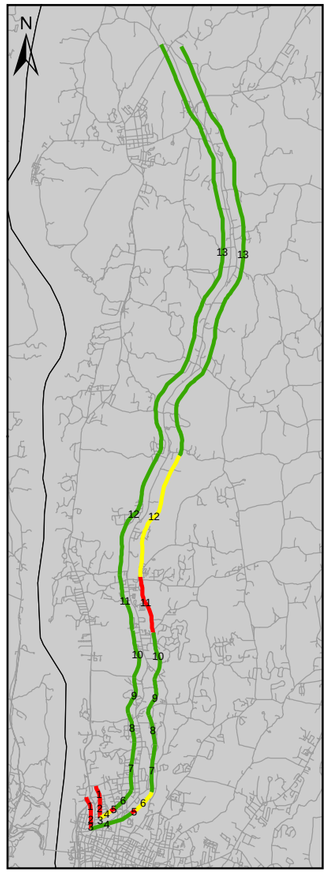

Midday Peak

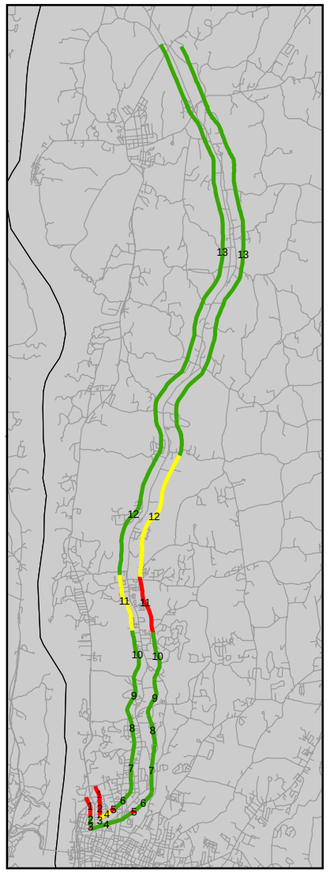

PM Peak

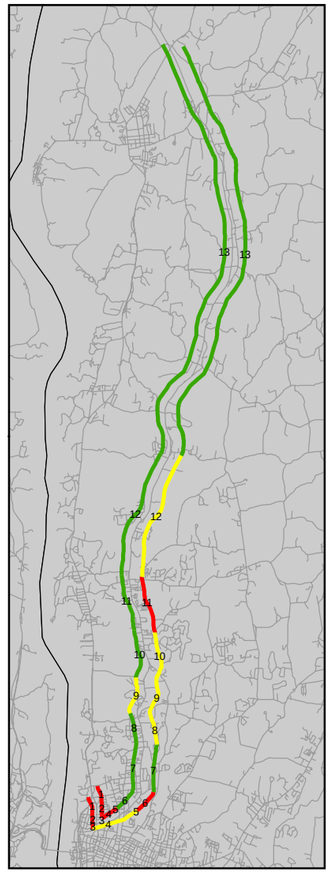

Legend

1 Segment Number

Travel Time Index

- Less than 1.15
- 1.15 - 1.30
- Greater than 1.30

0 14,000 28,000 Feet

Section #30
Route 9G Between
US 9 and North Road (US 9)

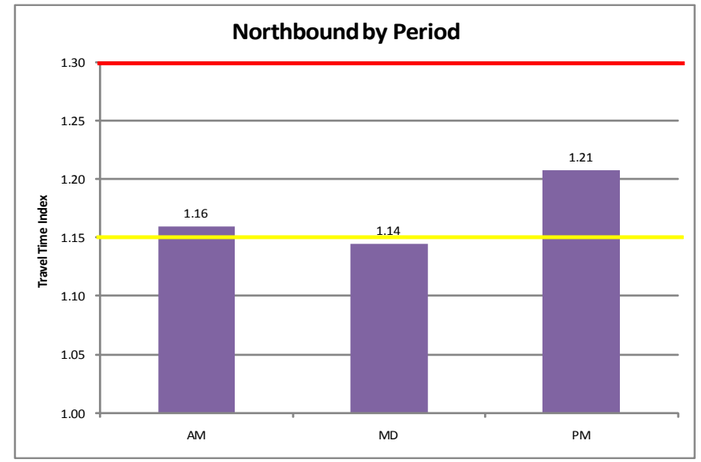

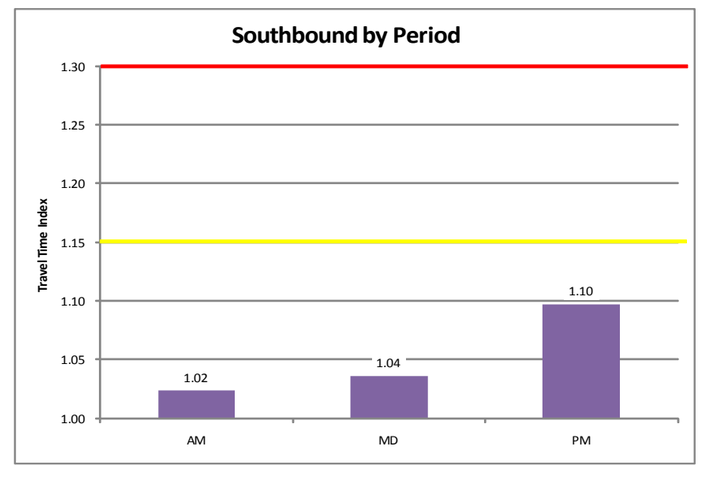

Mid-Hudson Valley Transportation Management Area

Dutchess County Travel Time Survey

Travel Time Index Profiles

Eng-Wong, Taub & Associates

Dutchess County

Box-Whisker Speed Plots

BOX-WHISKER SPEED PROFILES
Section #16 Northbound
US 9 Between I-84 and NY 55/US 44

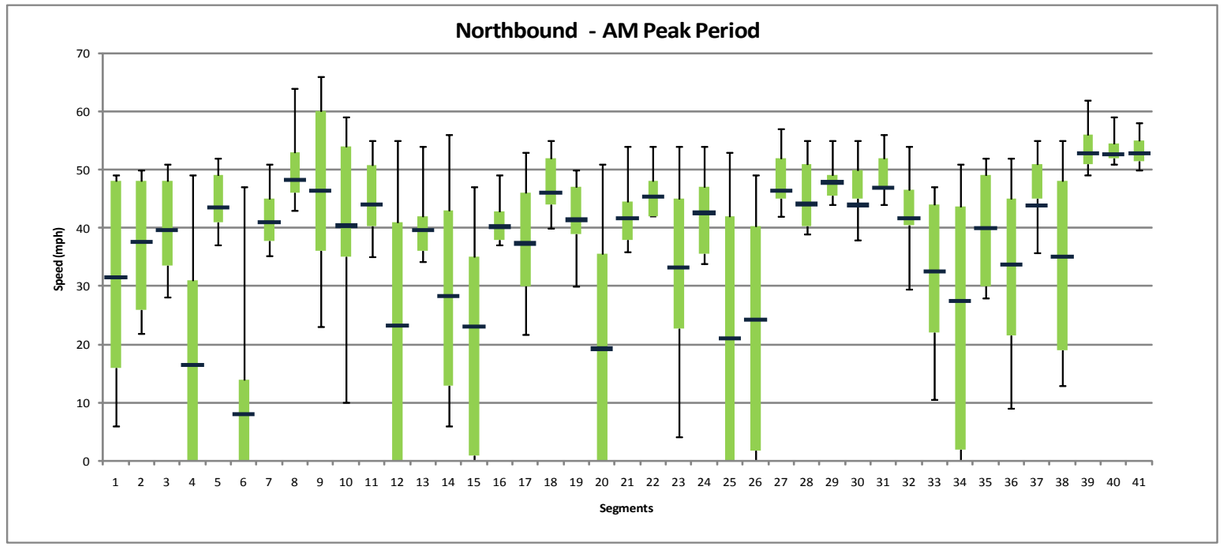

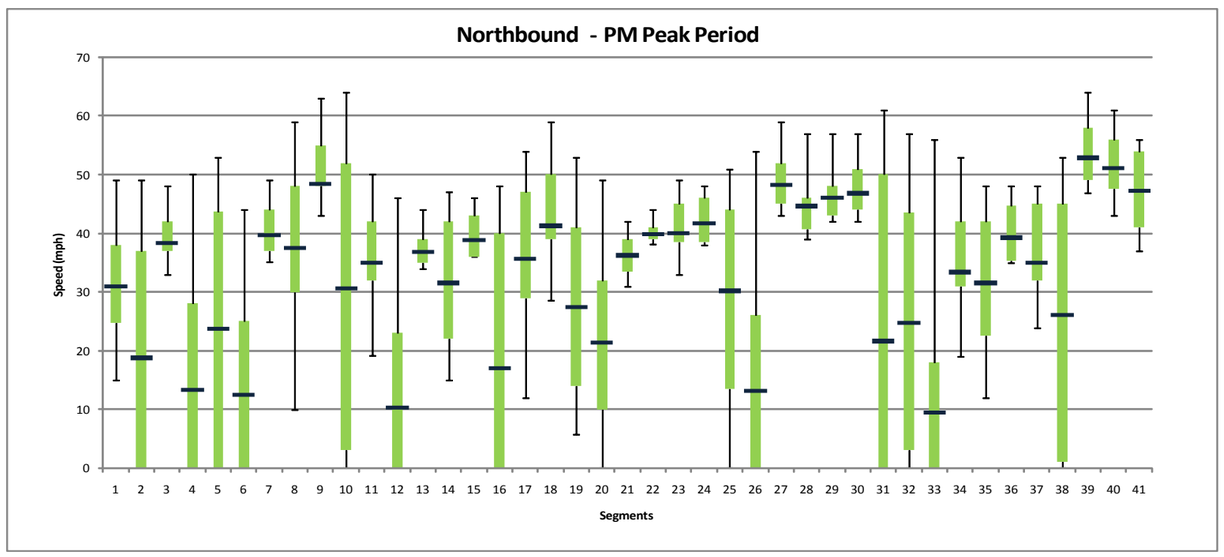

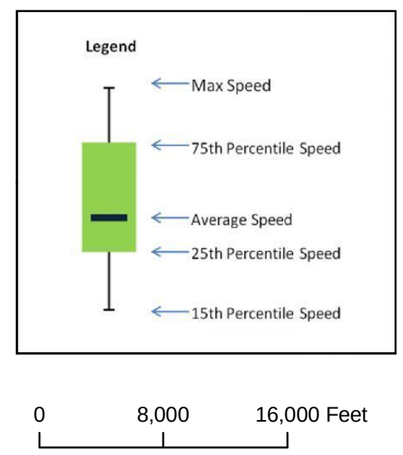

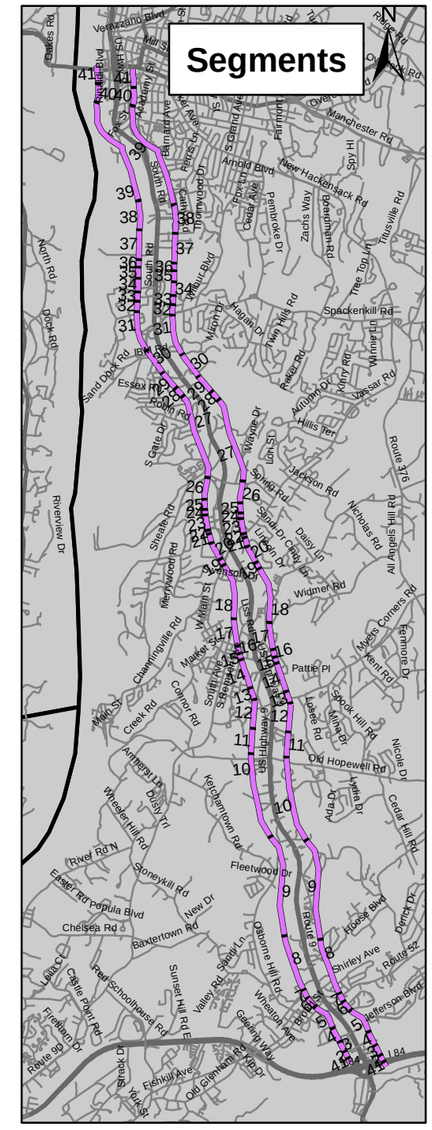

Mid-Hudson Valley Transportation Management Area

Dutchess County Travel Time Survey

Box-Whisker Speed Profiles

Eng-Wong, Taub & Associates

BOX-WHISKER SPEED PROFILES
Section #16 Northbound
US 9 Between I-84 and NY 55/US 44

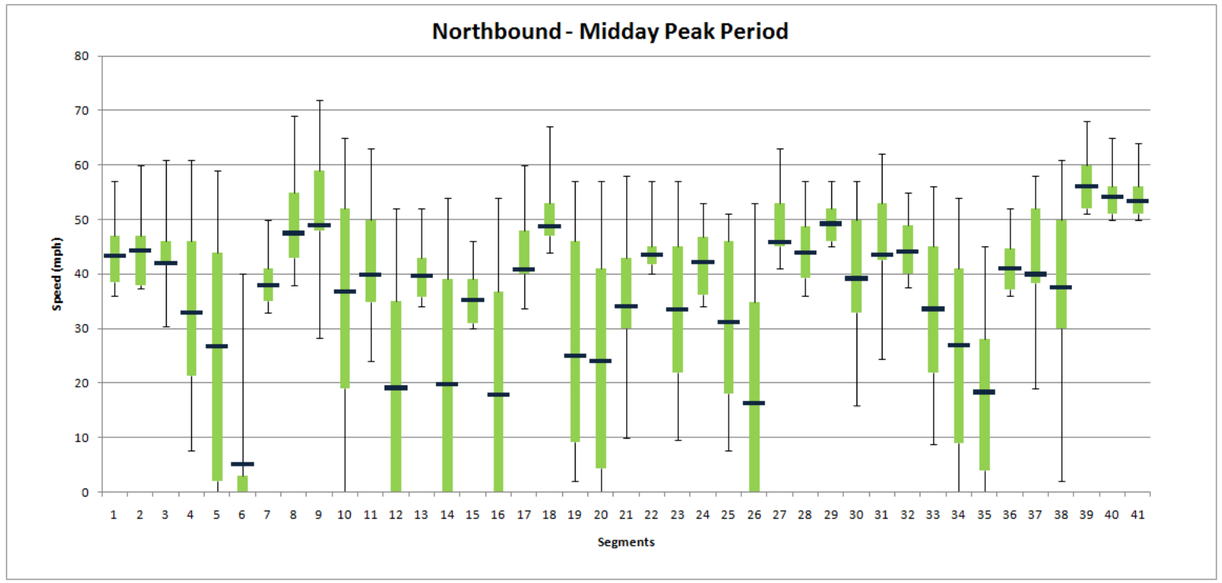

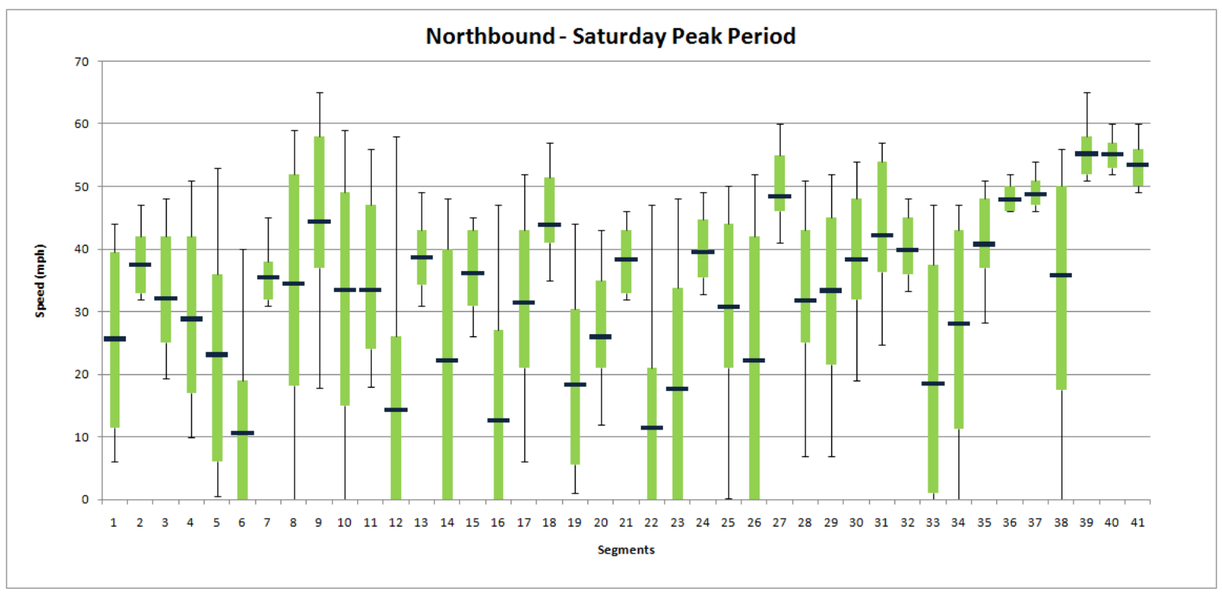

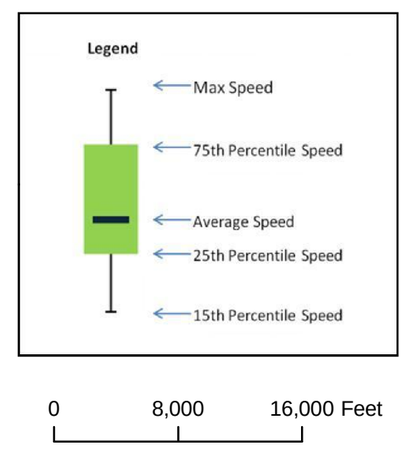

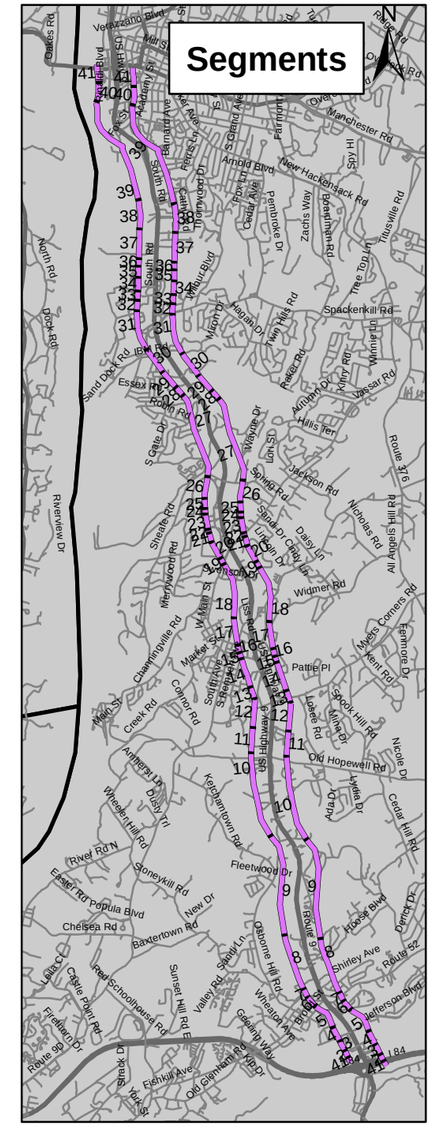

Mid-Hudson Valley Transportation Management Area

Dutchess County Travel Time Survey

Box-Whisker Speed Profiles

Eng-Wong, Taub & Associates

BOX-WHISKER SPEED PROFILES
Section #16 Southbound
US 9 Between I-84 and NY 55/US 44

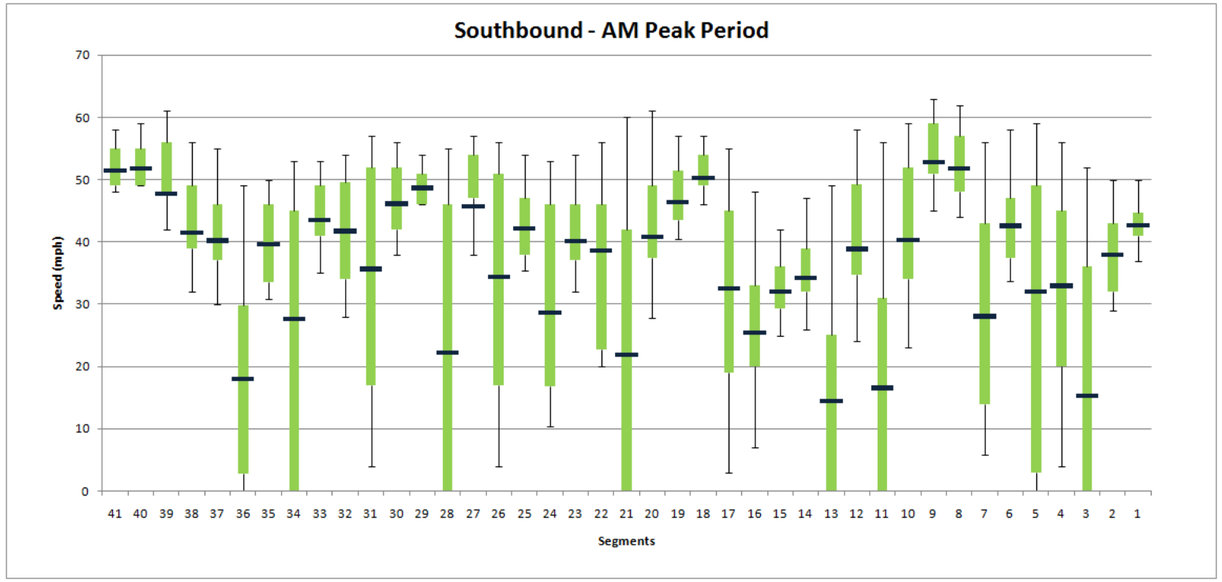

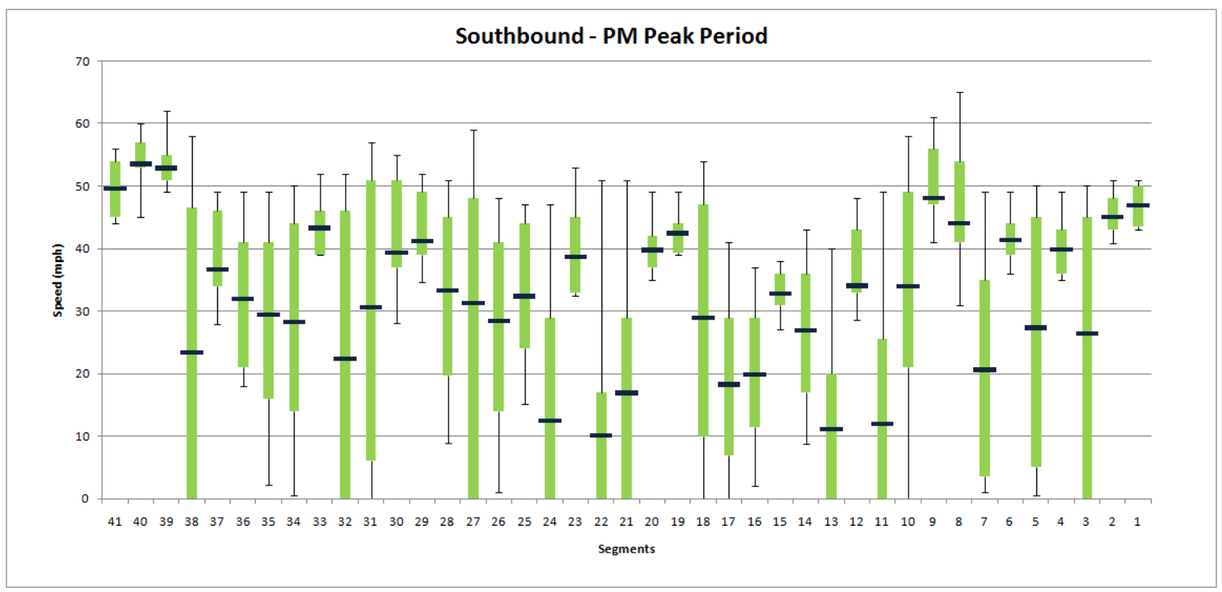

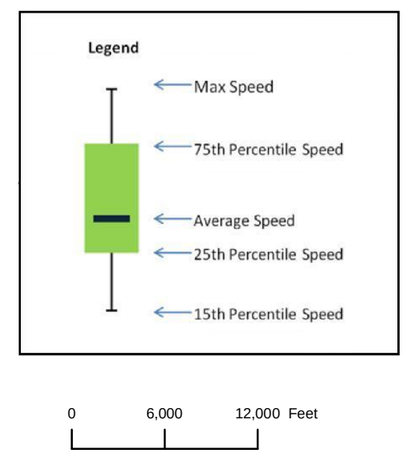

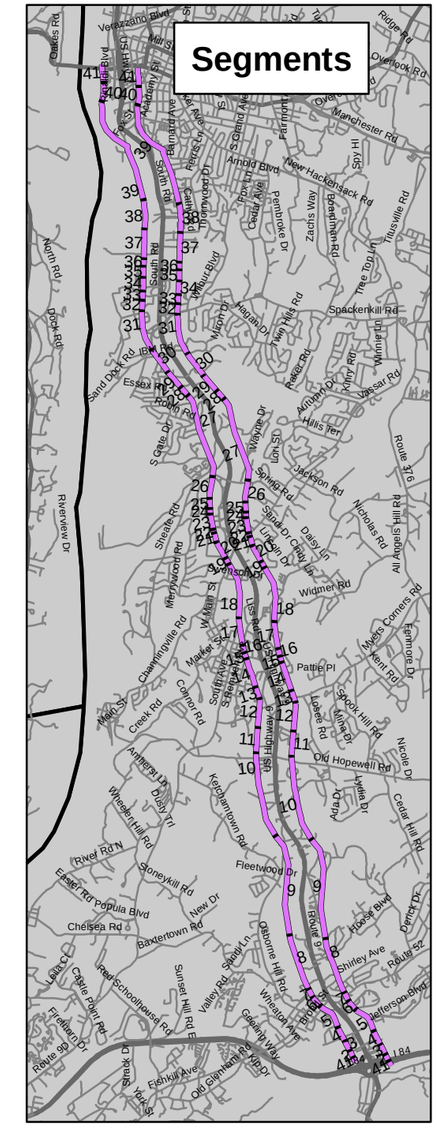

Mid-Hudson Valley Transportation Management Area

Dutchess County Travel Time Survey

Box-Whisker Speed Profiles

Eng-Wong, Taub & Associates

BOX-WHISKER SPEED PROFILES
Section #16 Southbound
US 9 Between I-84 and NY 55/US 44

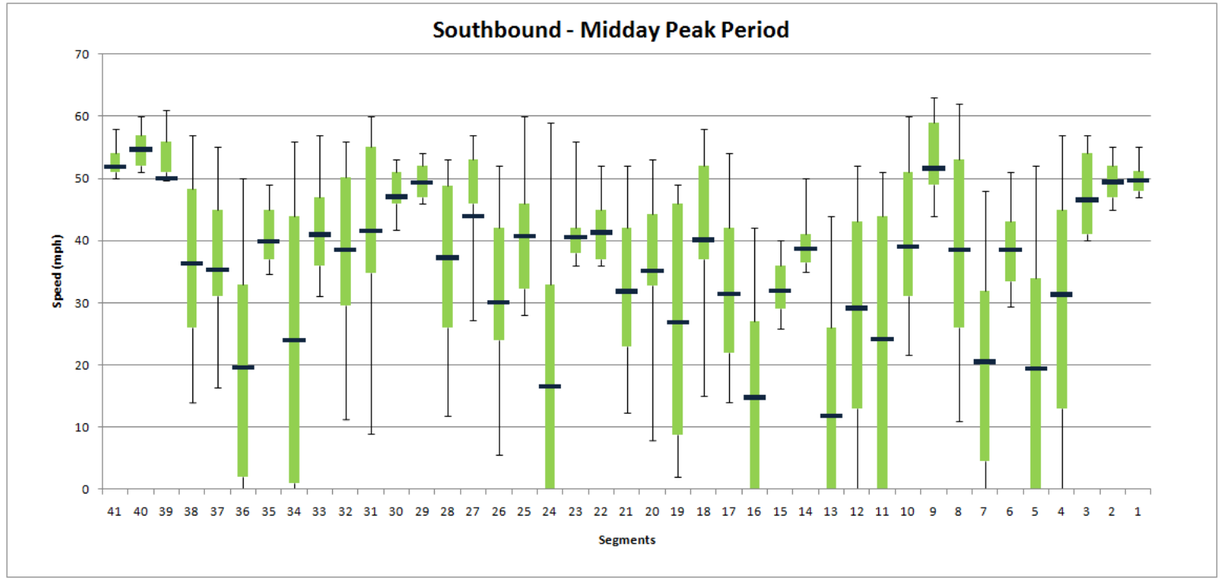

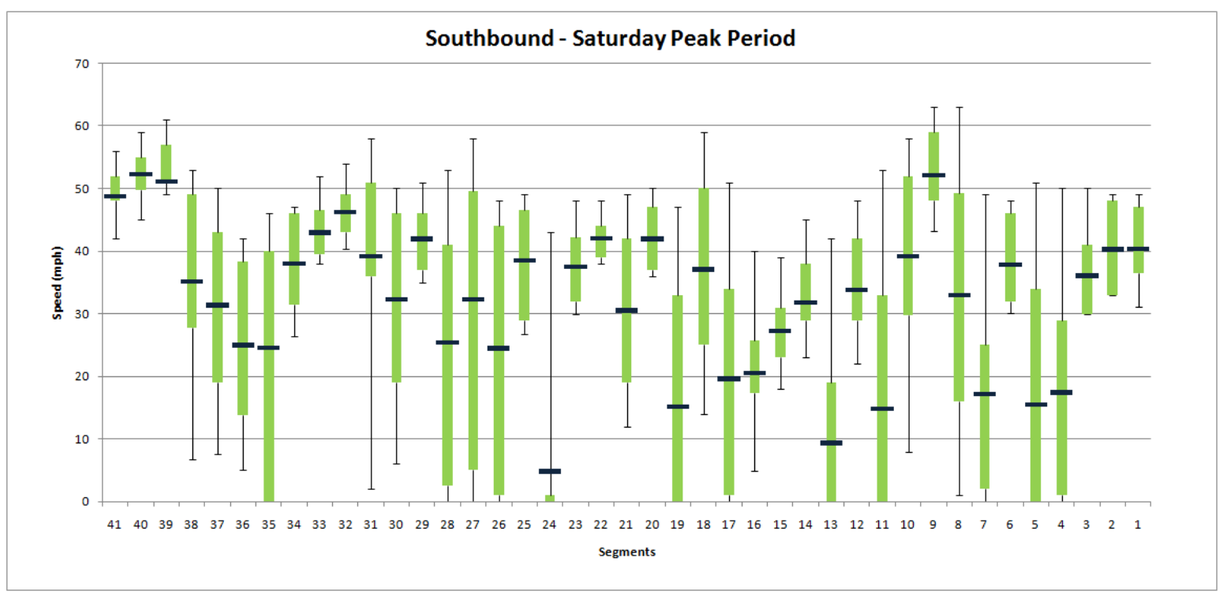

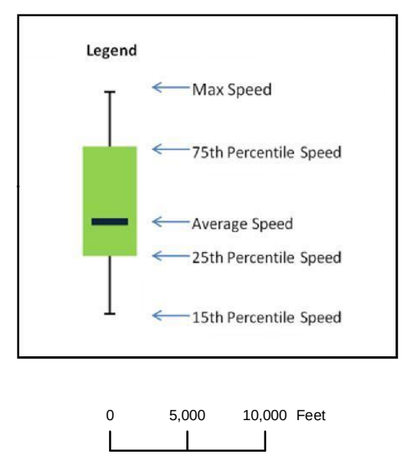

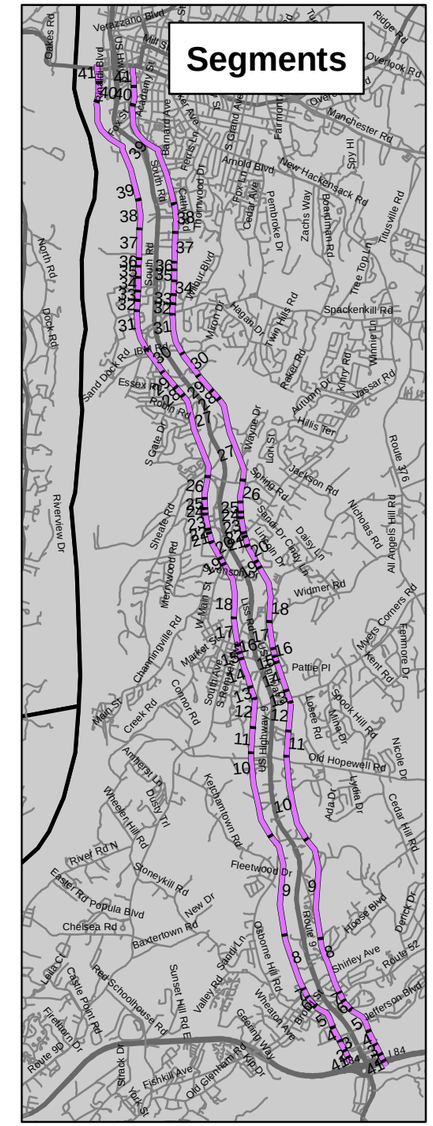

Mid-Hudson Valley Transportation Management Area

Dutchess County Travel Time Survey

Box-Whisker Speed Profiles

Eng-Wong, Taub & Associates

BOX-WHISKER SPEED PROFILES
Section #17 Northbound
NY 9G Between US 44/NY 55 and NY 9G

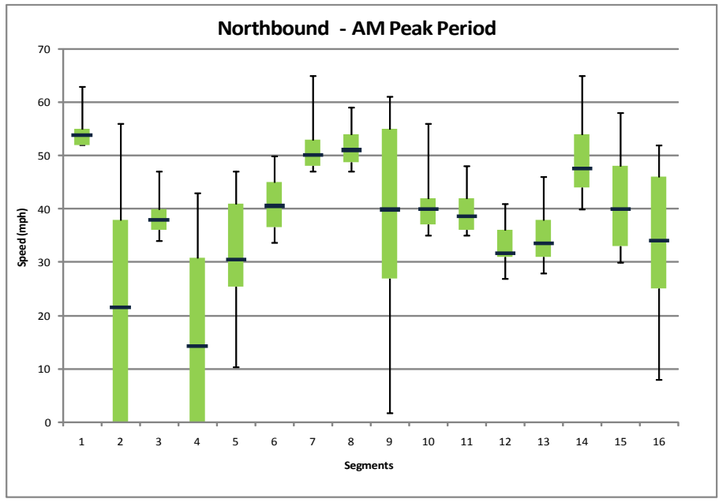

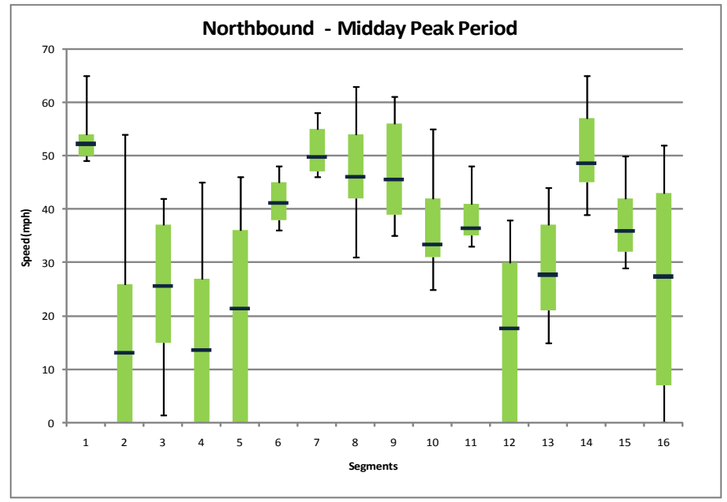

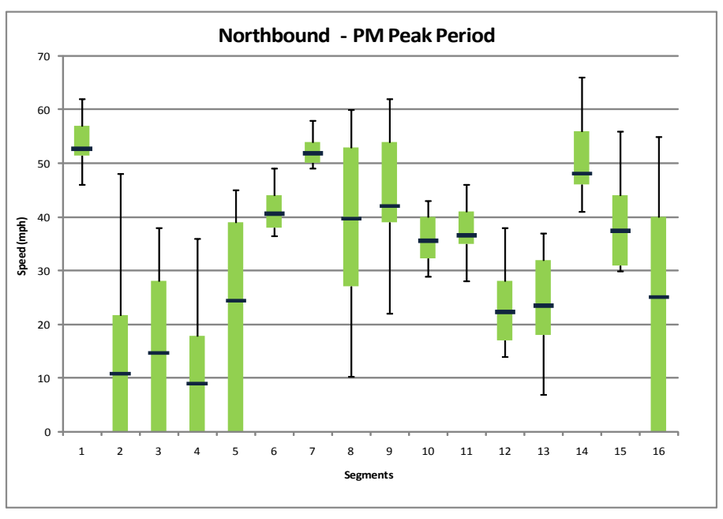

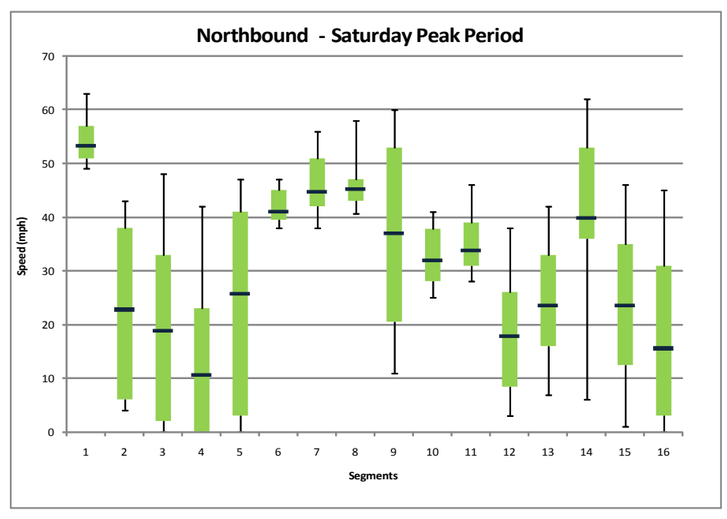

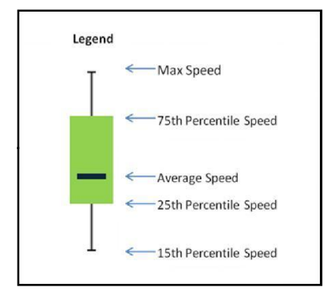

0 10,000 20,000 Feet

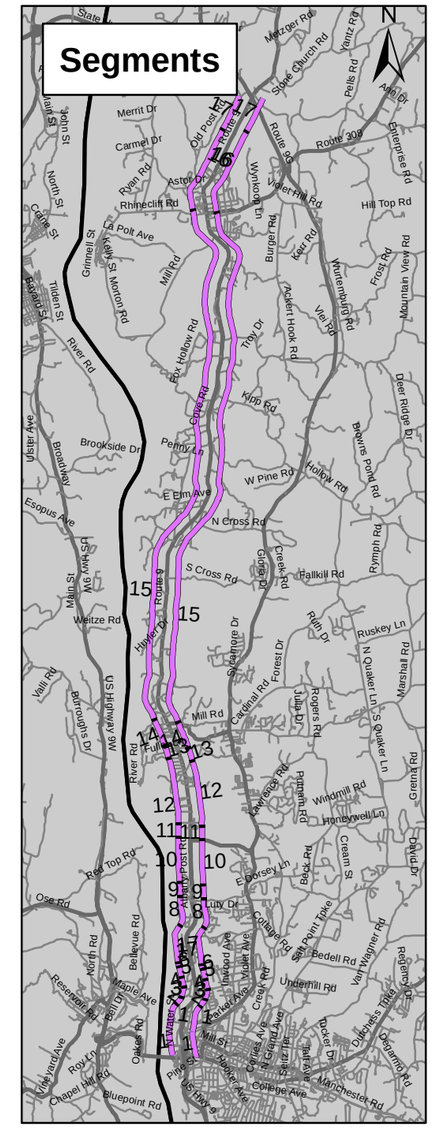

Mid-Hudson Valley Transportation Management Area

Dutchess County Travel Time Survey

Box-Whisker Speed Profiles

BOX-WHISKER SPEED PROFILES
Section #17 Southbound
US 9 Between US 44/NY 55 and NY 9G

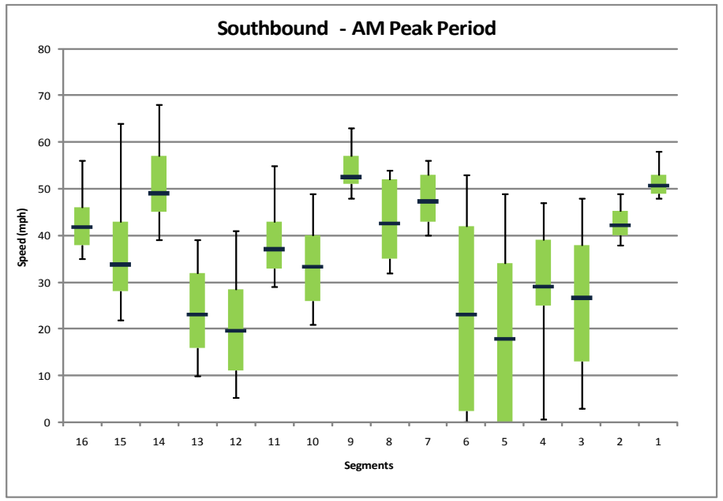

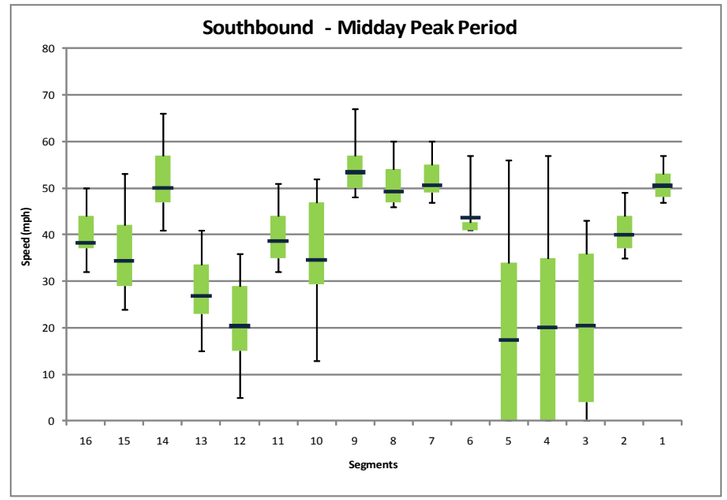

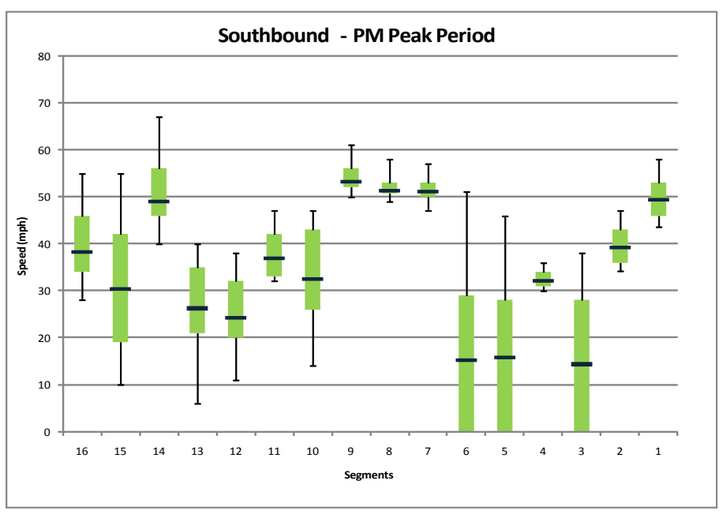

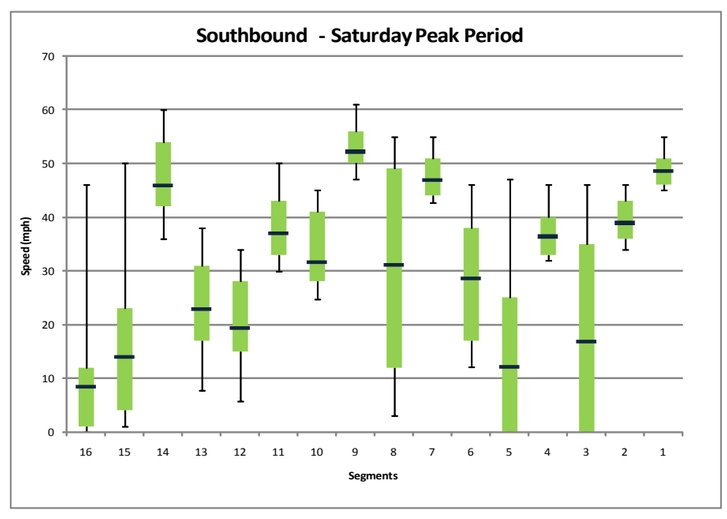

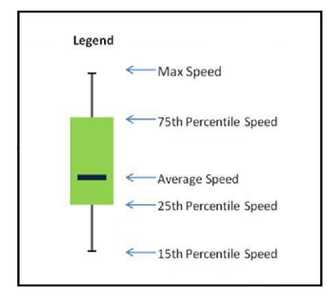

0 7,500 15,000 Feet

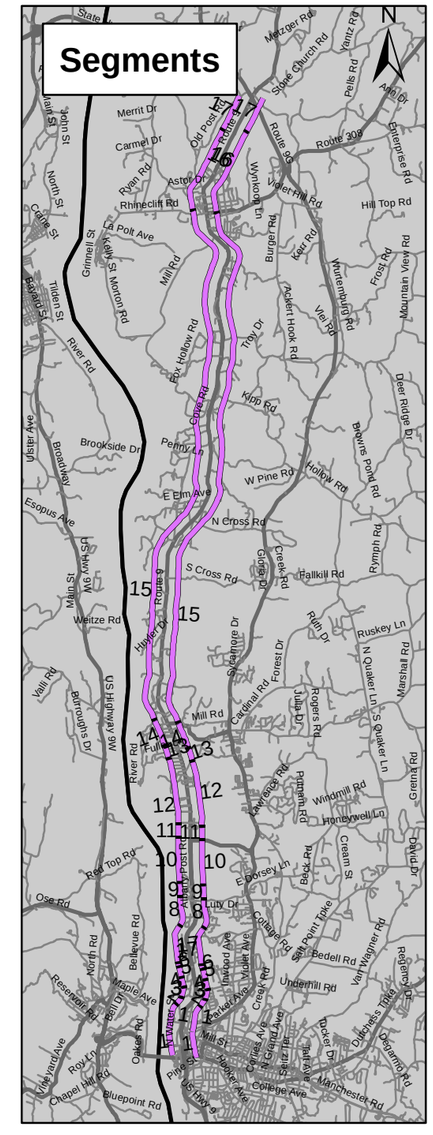

Mid-Hudson Valley Transportation Management Area

Dutchess County Travel Time Survey

Box-Whisker Speed Profiles

BOX-WHISKER SPEED PROFILES
Section #18 Eastbound
NY 55 Between US 9W and the Taconic State Parkway

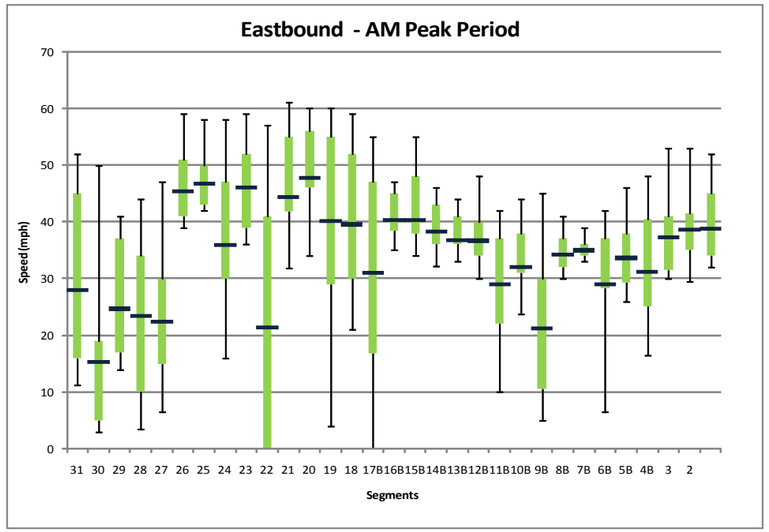

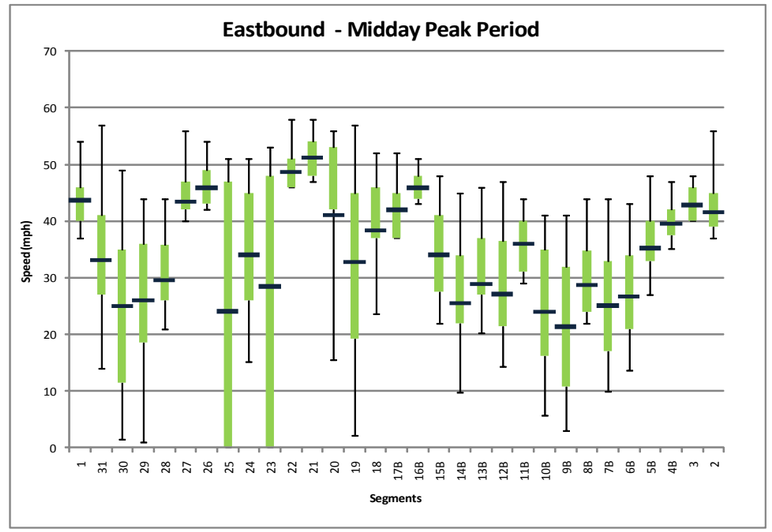

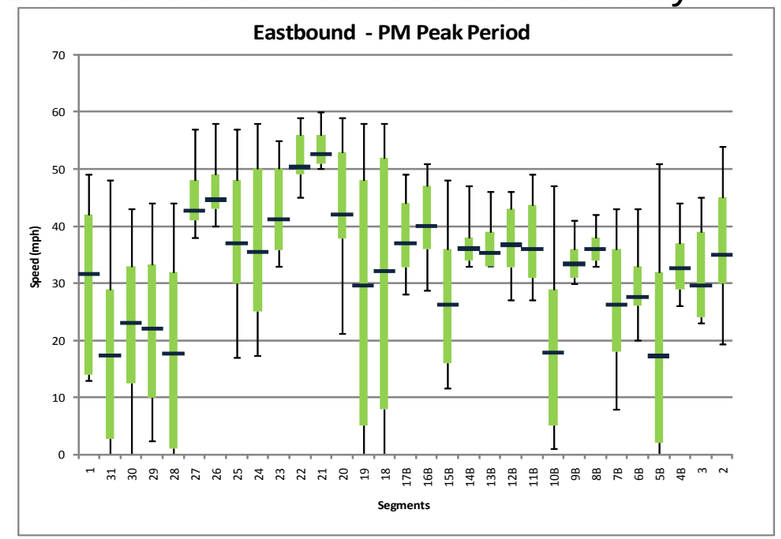

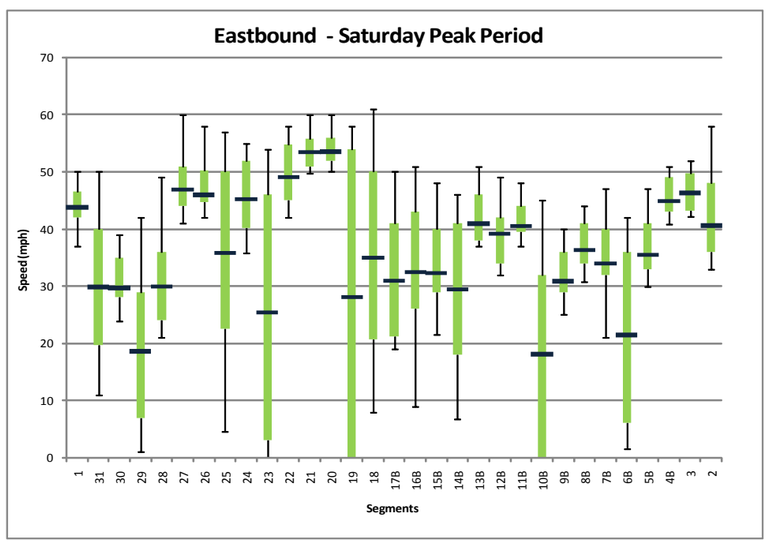

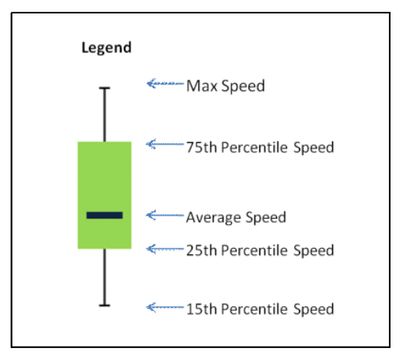

0 4,000 8,000 Feet

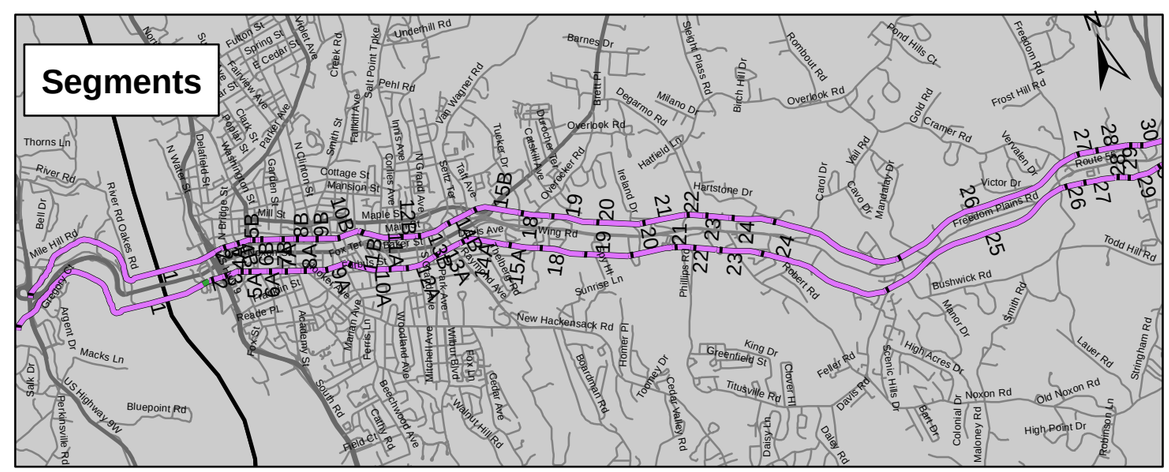

Mid-Hudson Valley Transportation Management Area

Dutchess County Travel Time Survey

Box-Whisker Speed Profiles

BOX-WHISKER SPEED PROFILES
Section #18 Westbound
NY 55 Between US 9W and the Taconic State Parkway

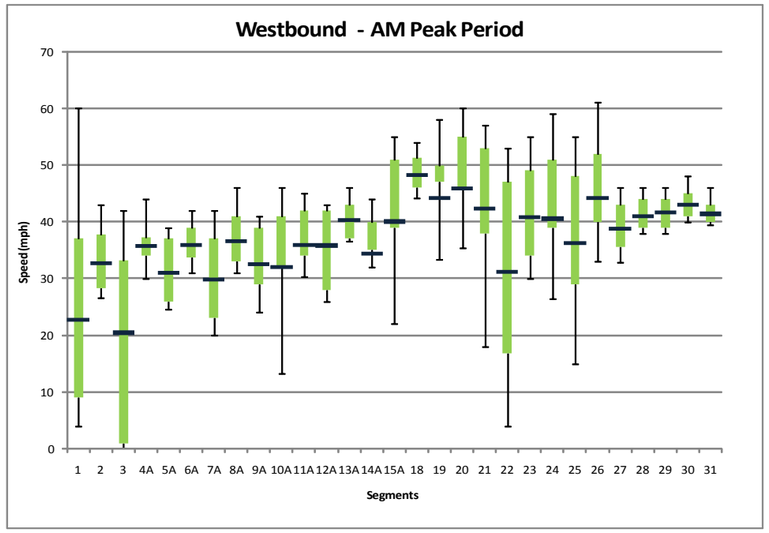

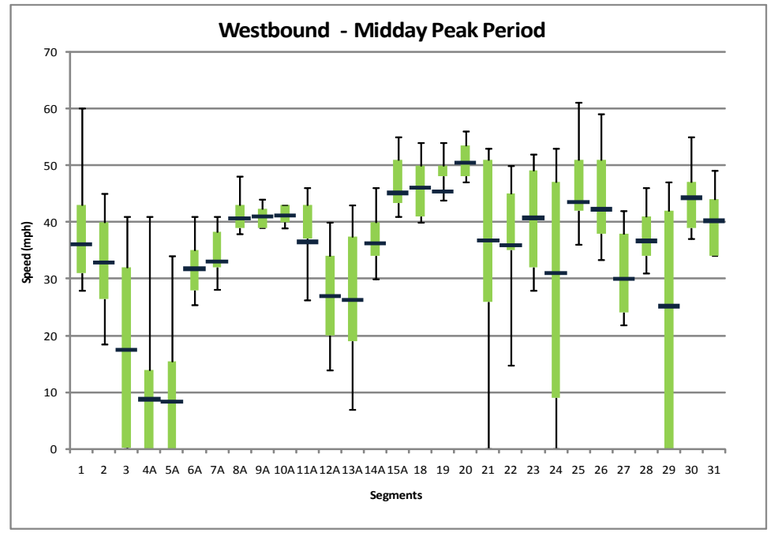

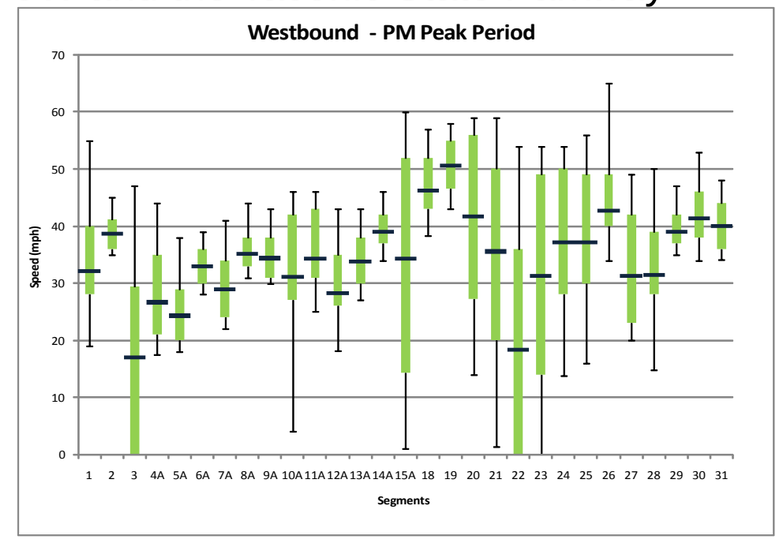

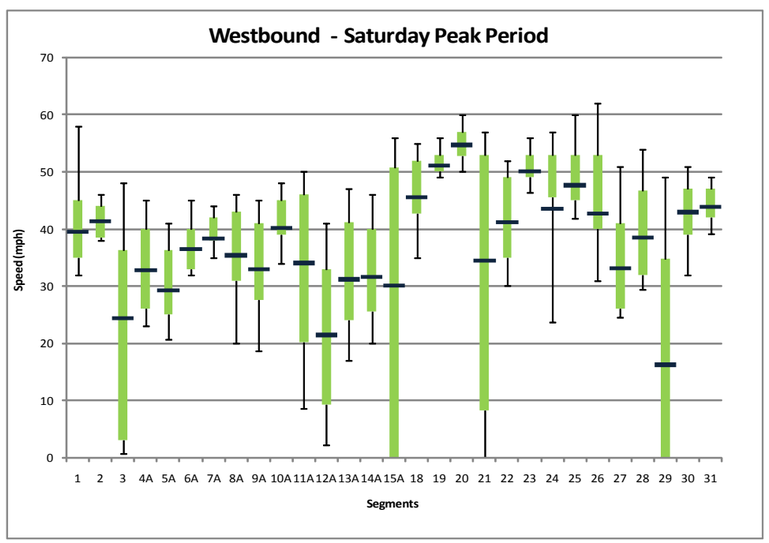

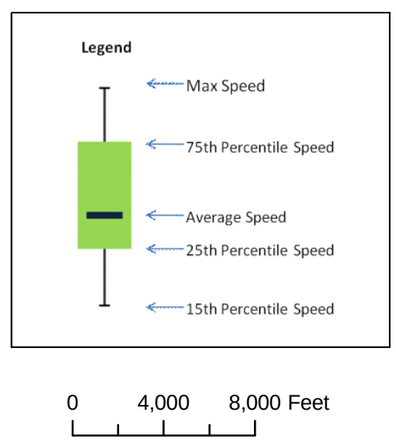

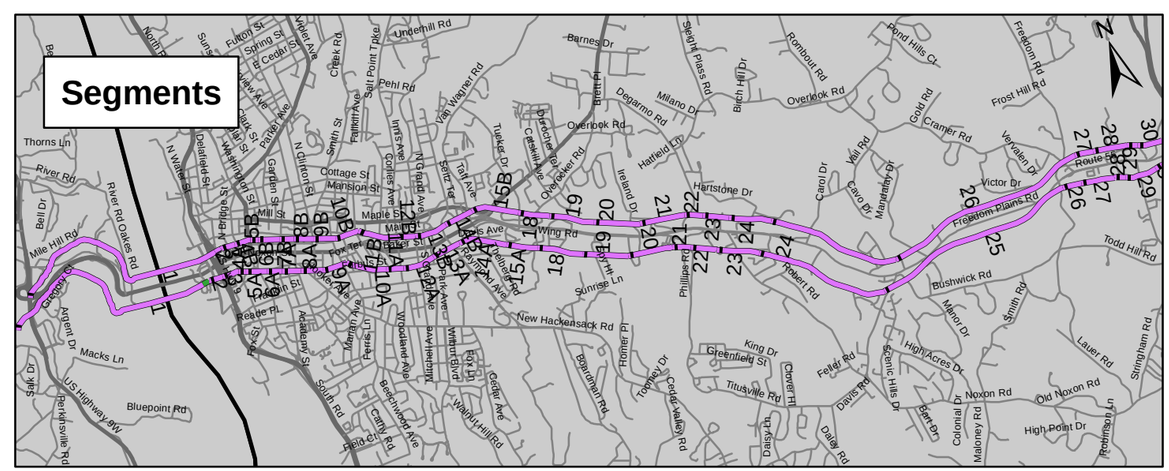

Mid-Hudson Valley Transportation Management Area

Dutchess County Travel Time Survey

Box-Whisker Speed Profiles

BOX-WHISKER SPEED PROFILES
Section #19 Northbound
Taconic State Parkway Between I-84 and NY 55

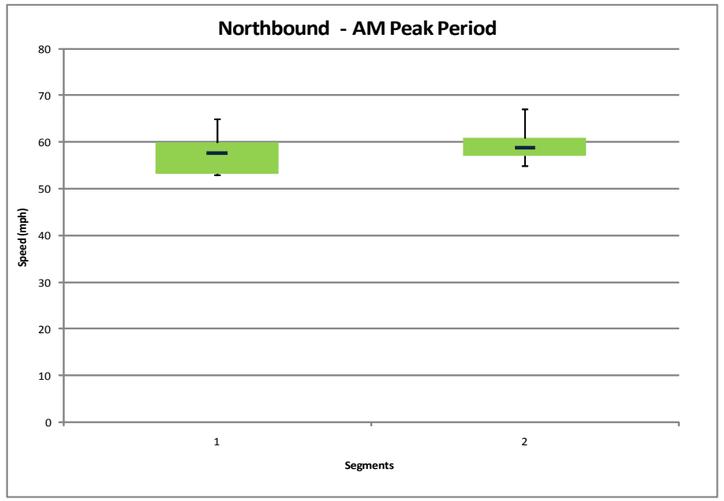

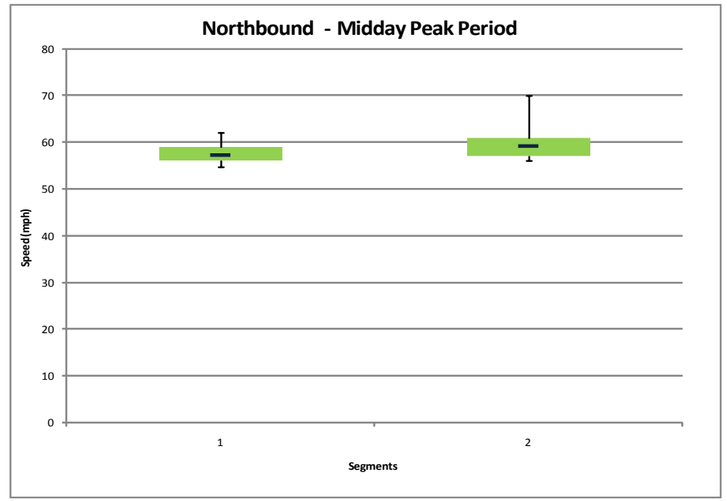

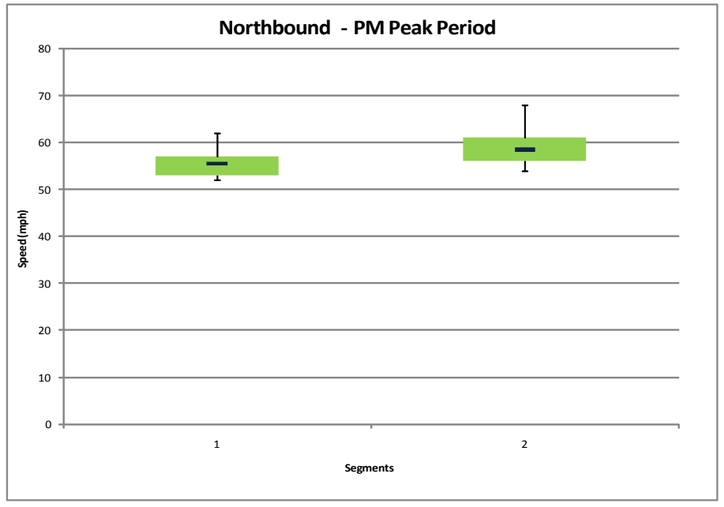

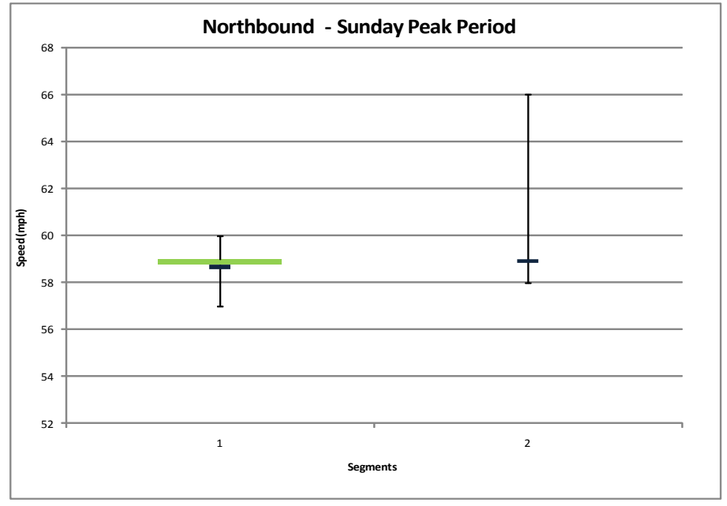

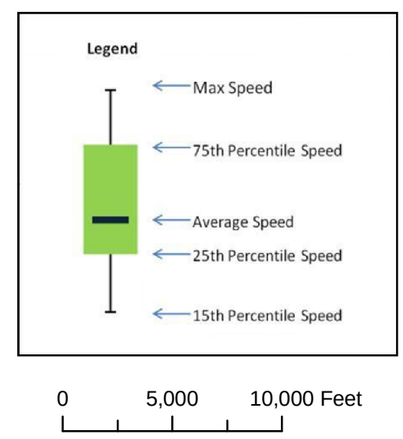

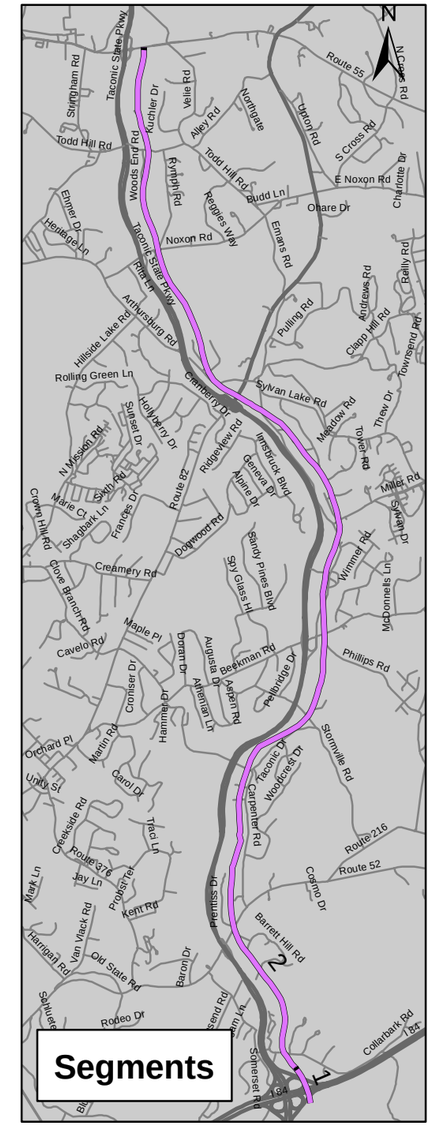

Mid-Hudson Valley Transportation Management Area

Dutchess County Travel Time Survey

Box-Whisker Speed Profiles

Eng-Wong, Taub & Associates

BOX-WHISKER SPEED PROFILES
Section #19 Southbound
Taconic State Parkway Between I-84 and NY 55

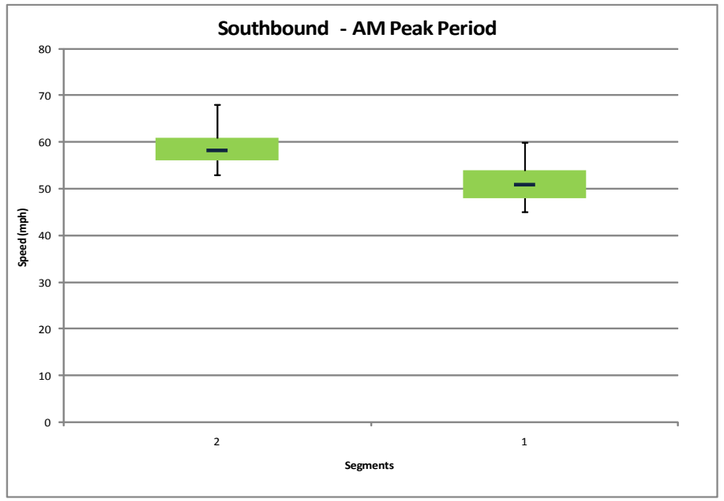

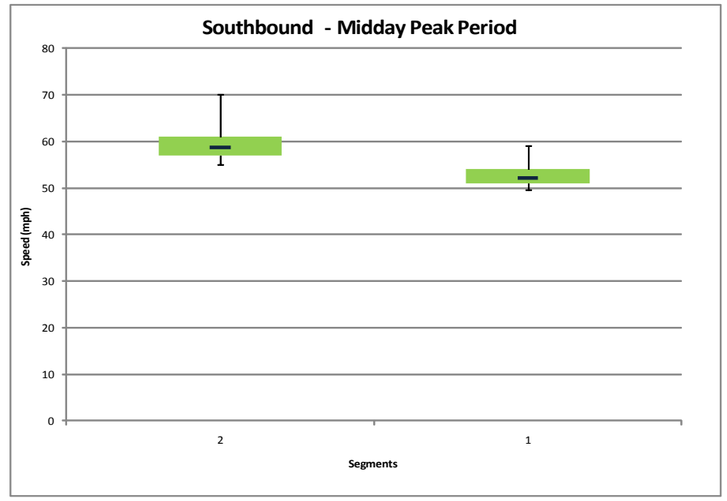

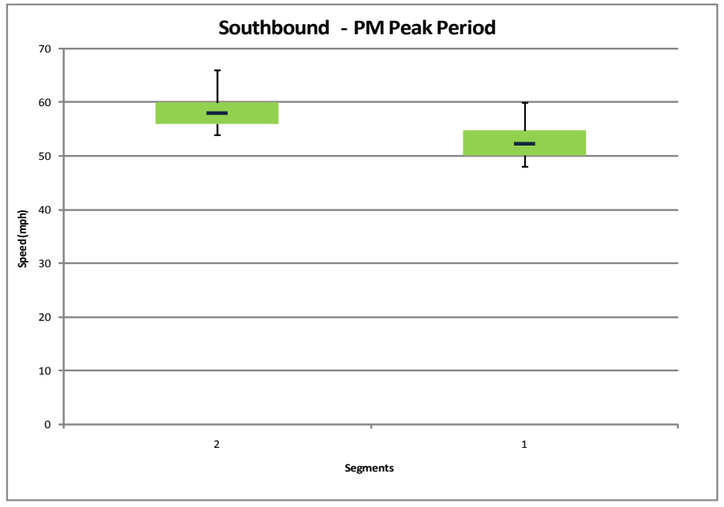

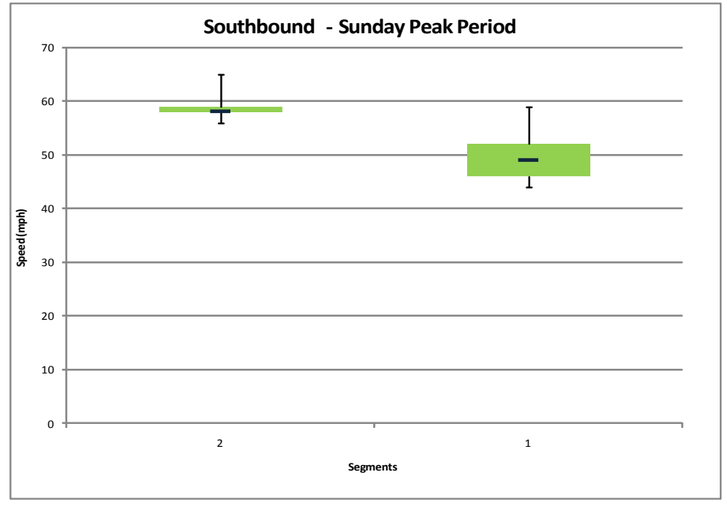

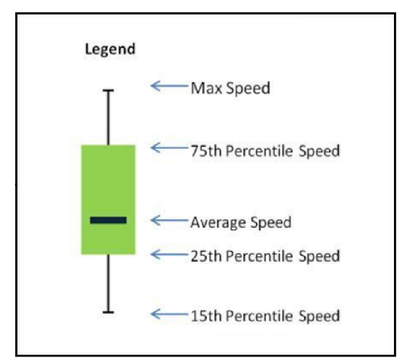

0 5,000 10,000 Feet

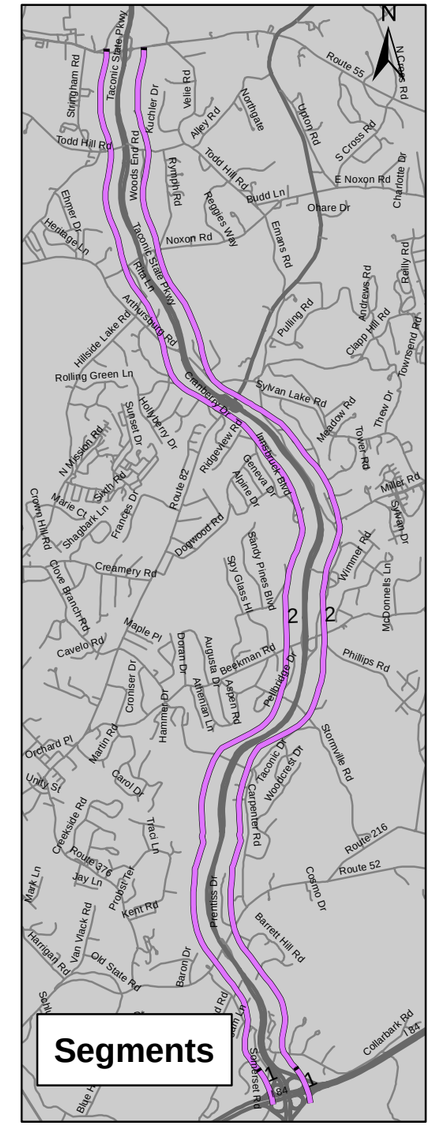

Mid-Hudson Valley Transportation Management Area

Dutchess County Travel Time Survey

Box-Whisker Speed Profiles

Eng-Wong, Taub & Associates

BOX-WHISKER SPEED PROFILES
Section #20 Eastbound
Interstate 84 Between US 9W and the Taconic State Parkway

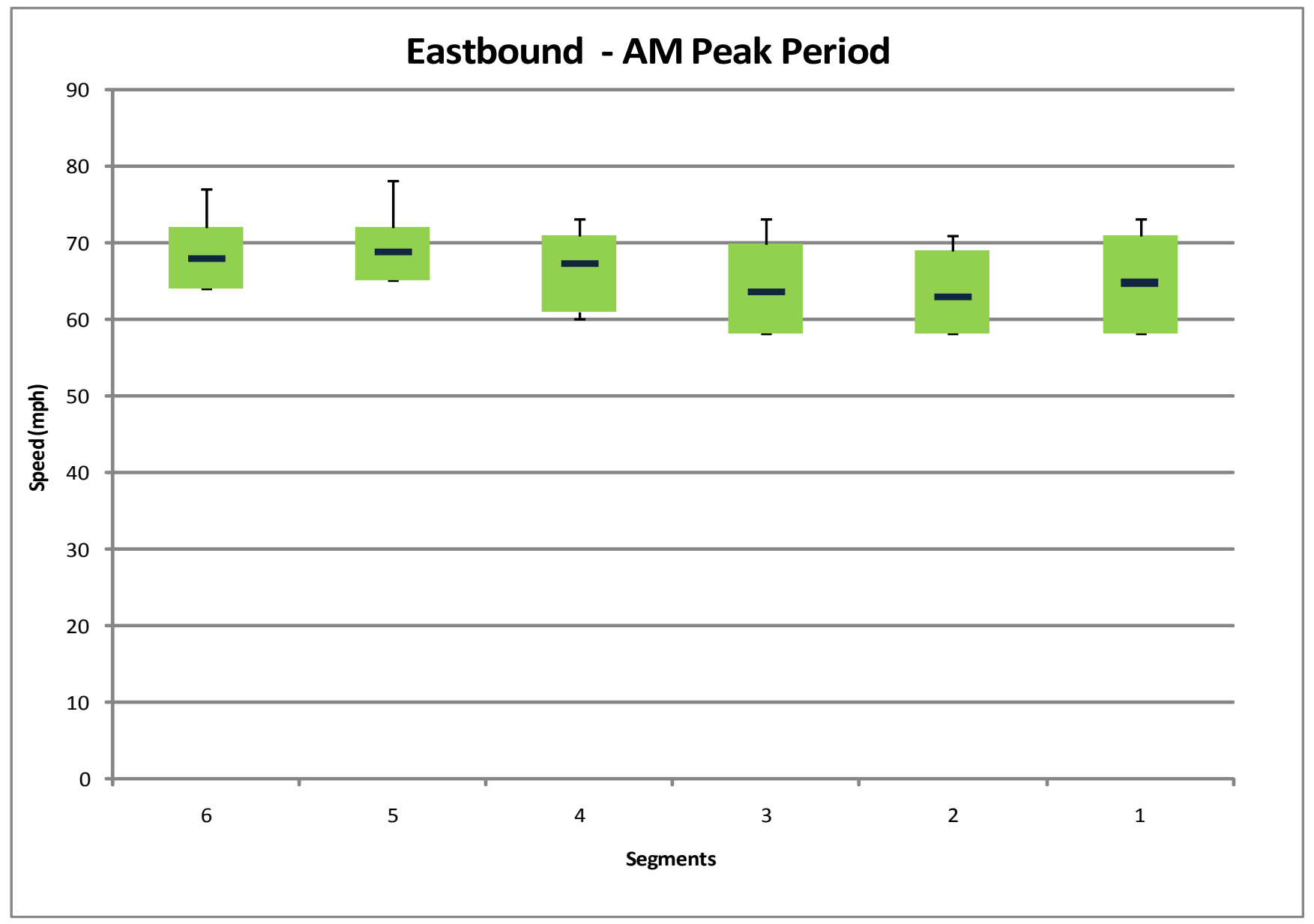

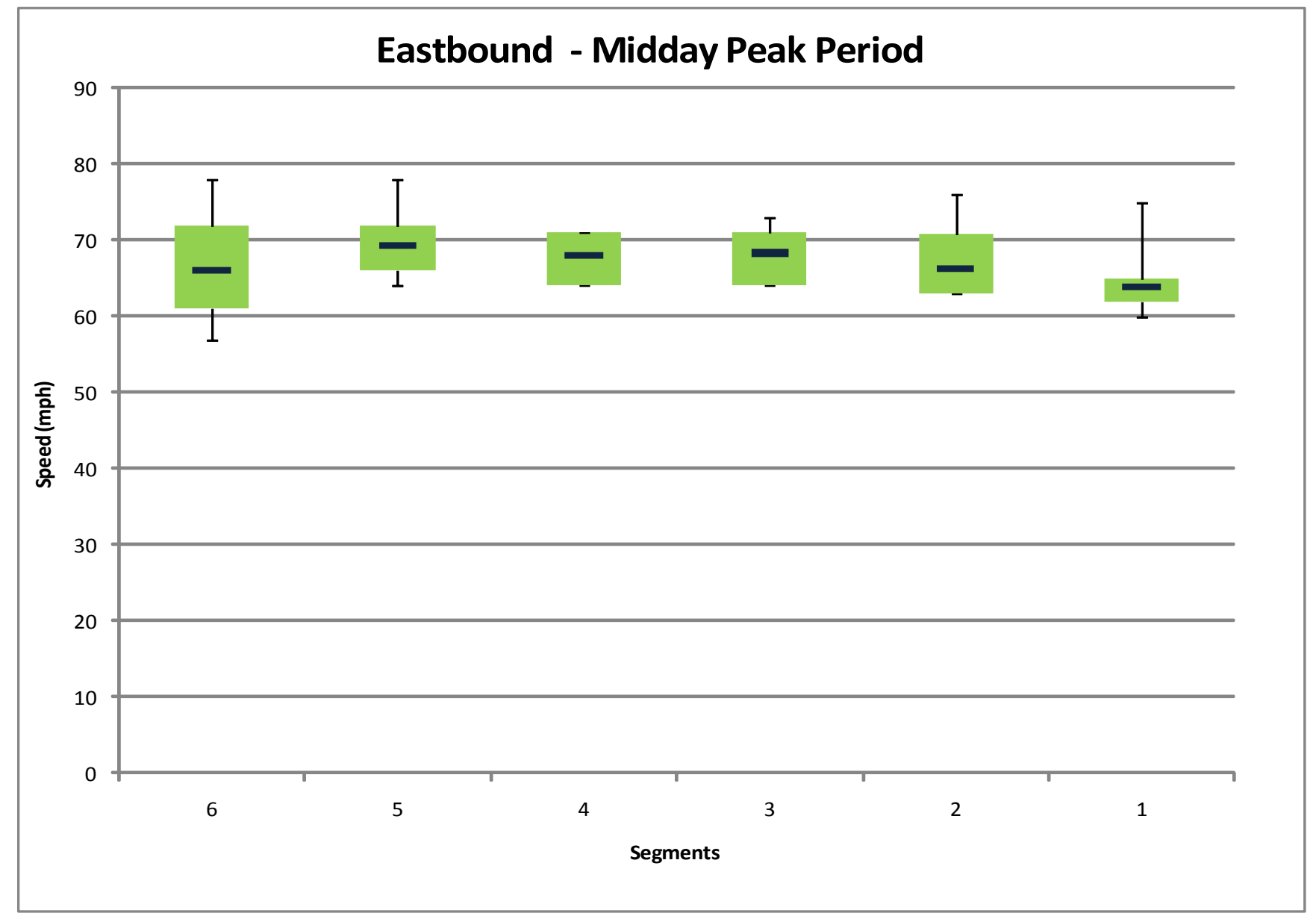

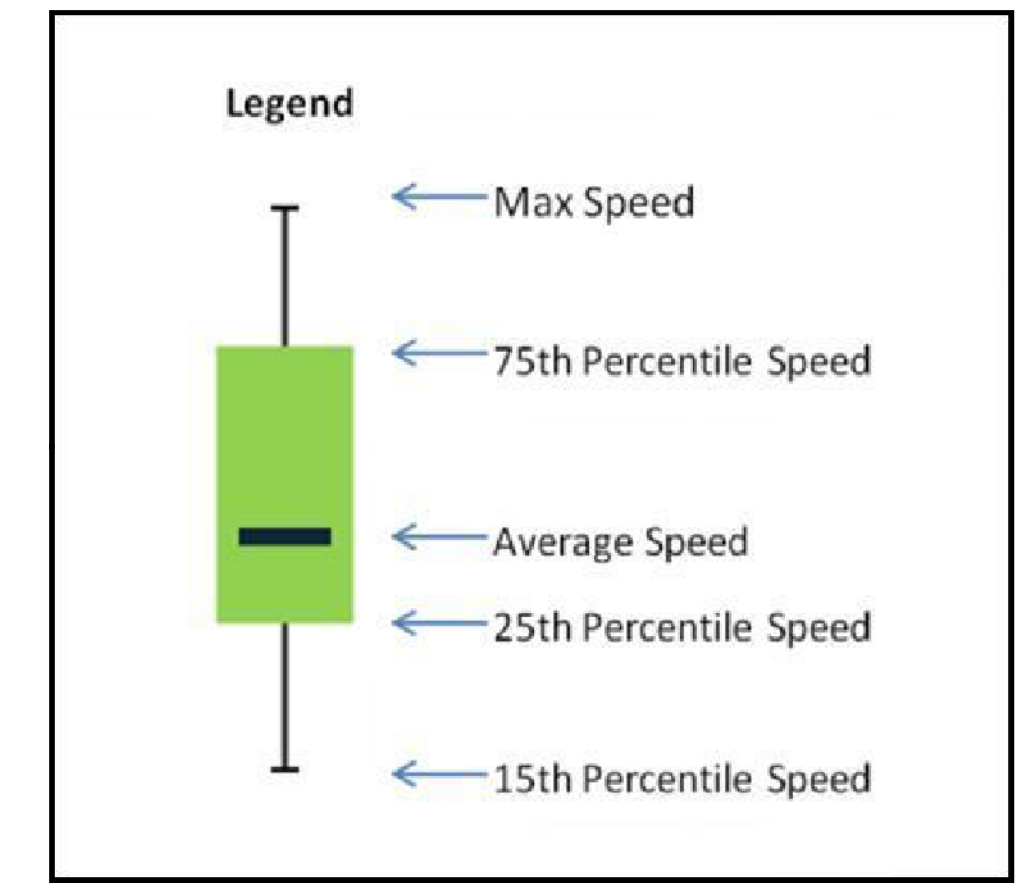

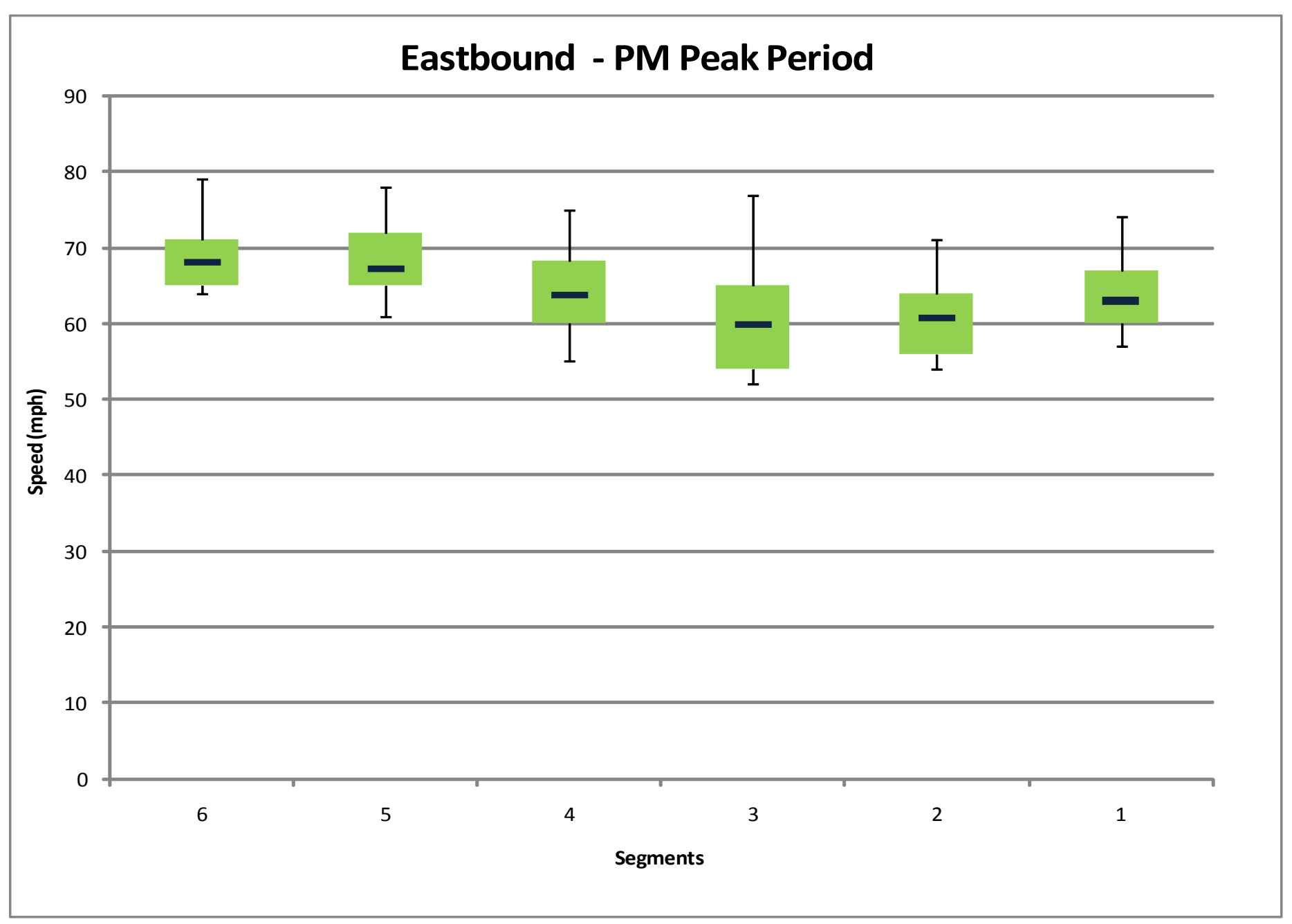

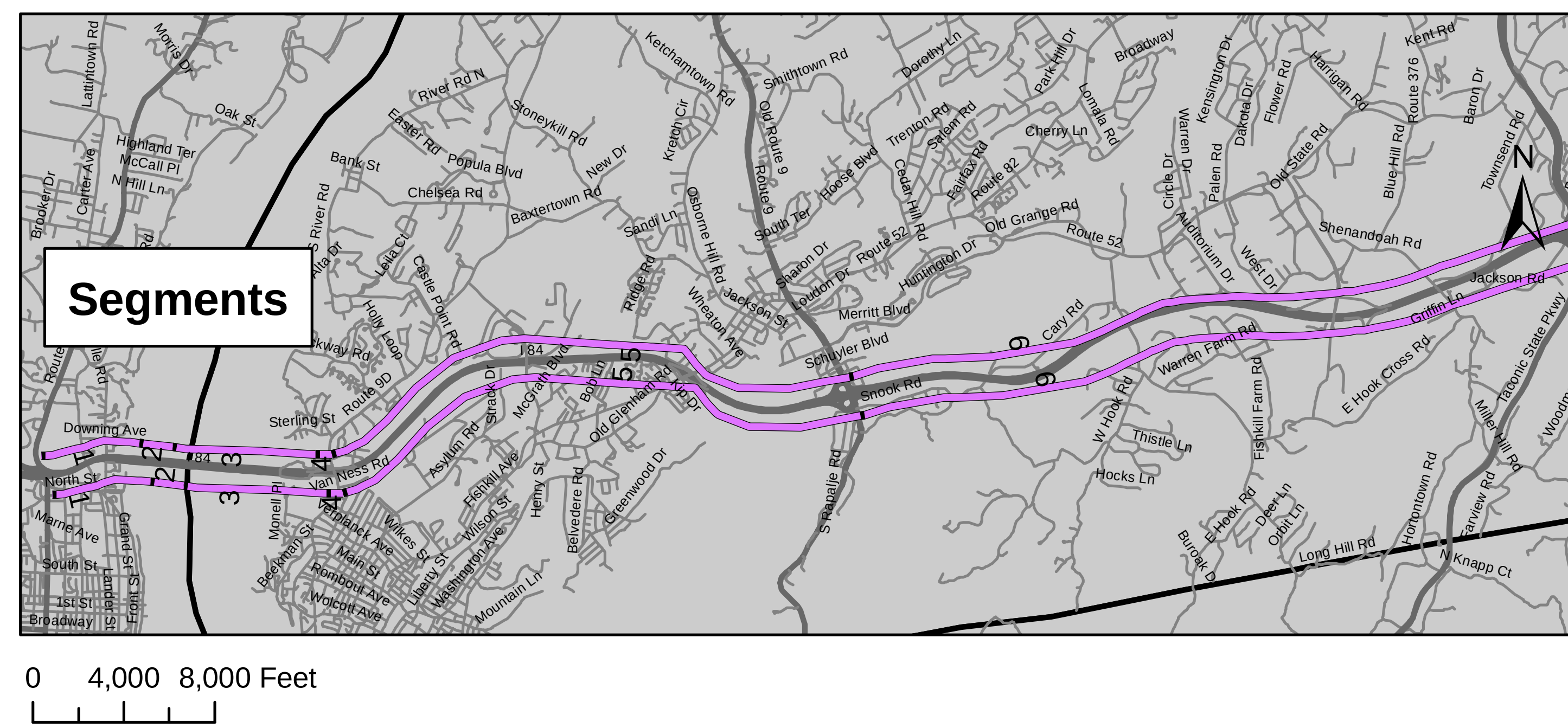

BOX-WHISKER SPEED PROFILES
Section #20 Westbound
Interstate 84 Between US 9W and the Taconic State Parkway

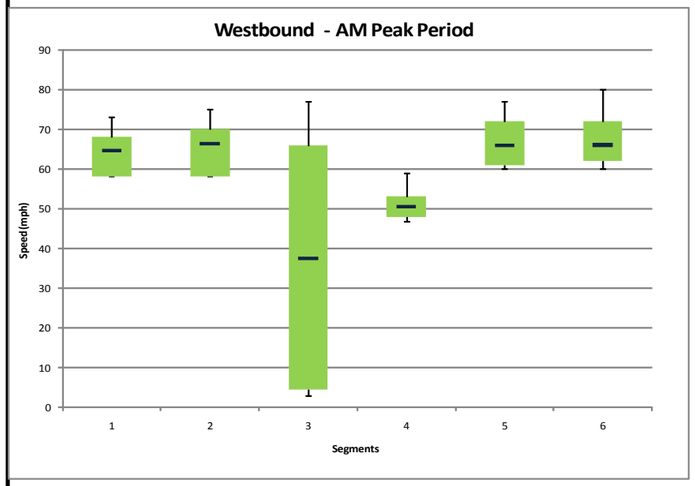

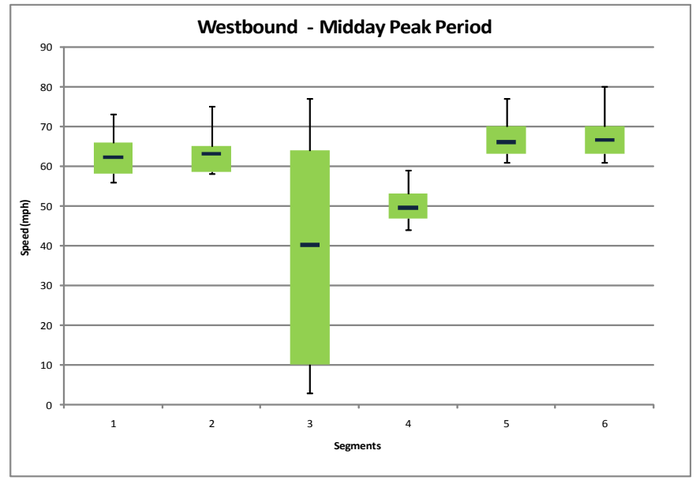

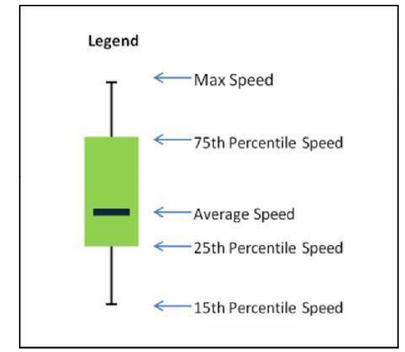

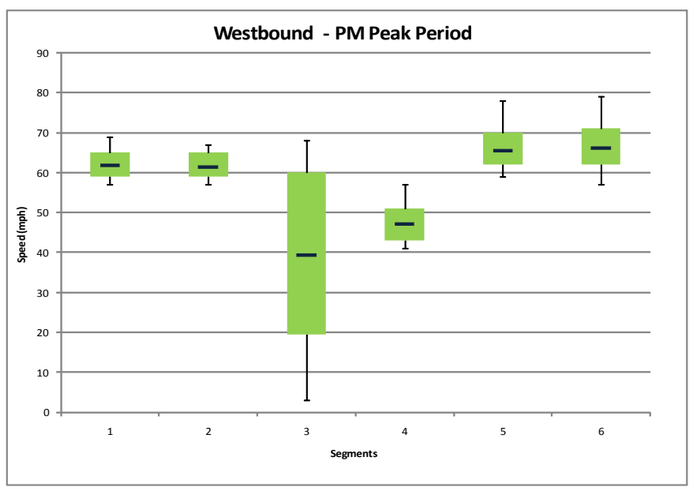

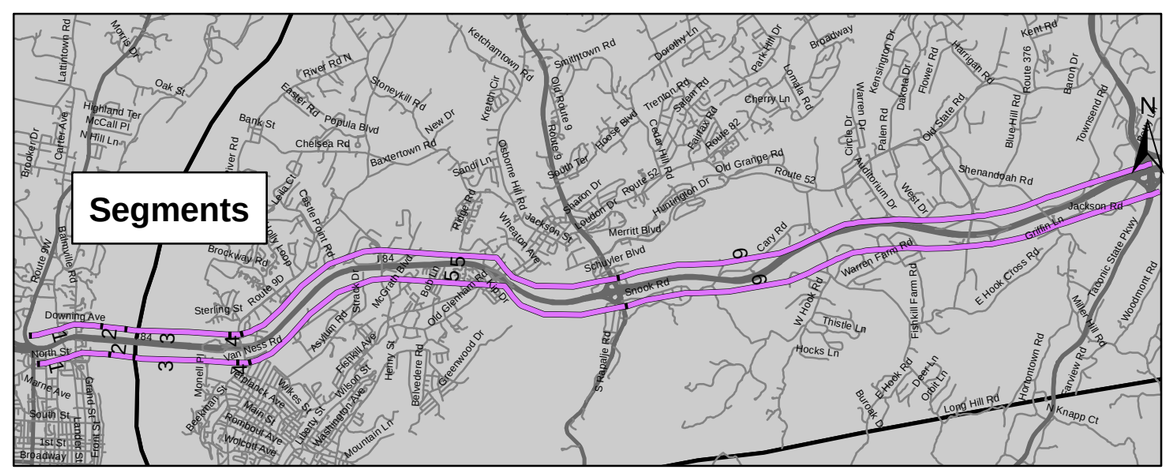

Mid-Hudson Valley Transportation Management Area

Dutchess County Travel Time Survey

Box-Whisker Speed Profiles

Eng-Wong, Taub & Associates

BOX-WHISKER SPEED PROFILES
Section #21 Eastbound
NY 9G & NY 199 Between US 9 and NY 9W

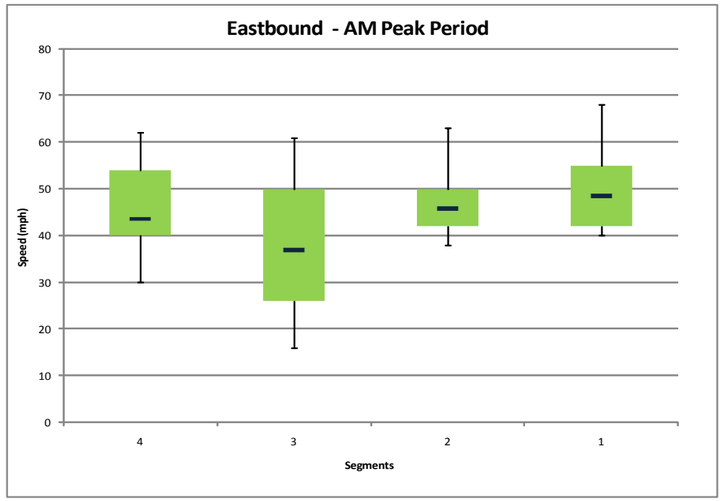

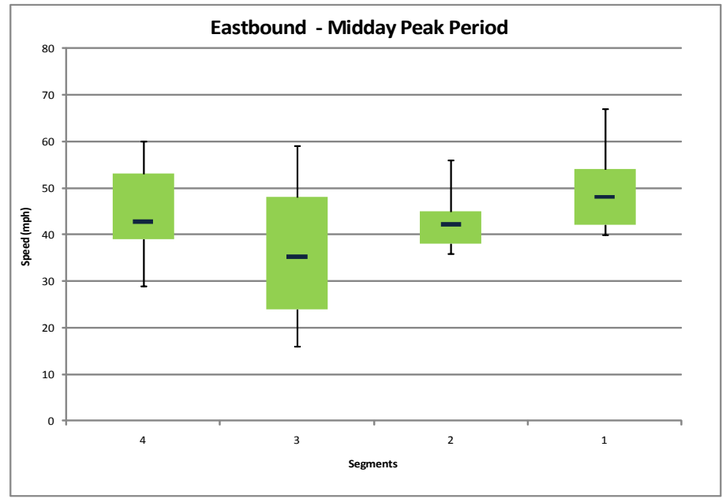

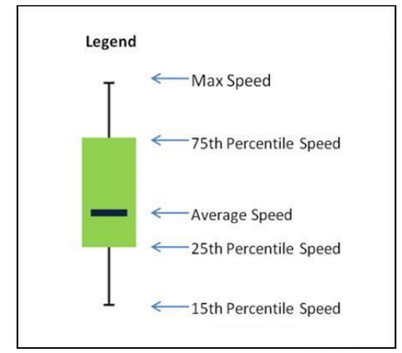

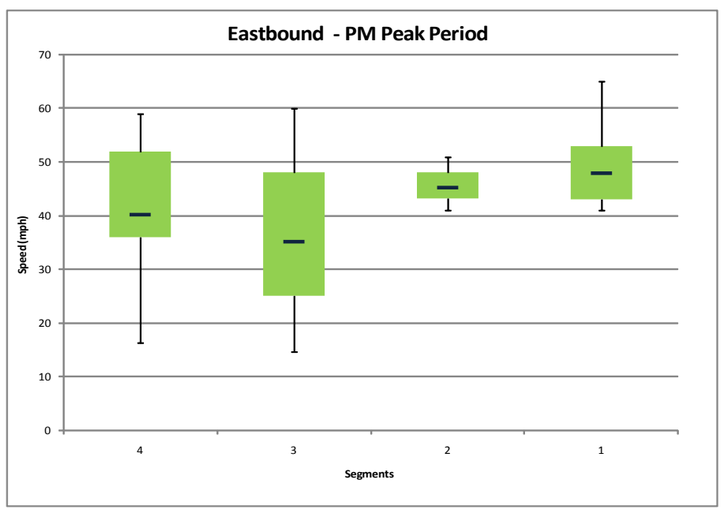

0 3,000 6,000 Feet

Mid-Hudson Valley Transportation Management Area

Dutchess County Travel Time Survey

Box-Whisker Speed Profiles

Eng-Wong, Taub & Associates

BOX-WHISKER SPEED PROFILES
Section #21 Westbound
NY 9G & NY 199 Between US 9 and NY 9W

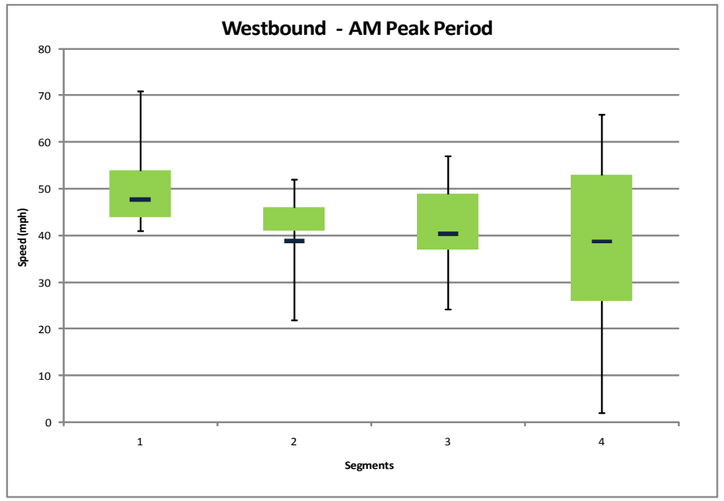

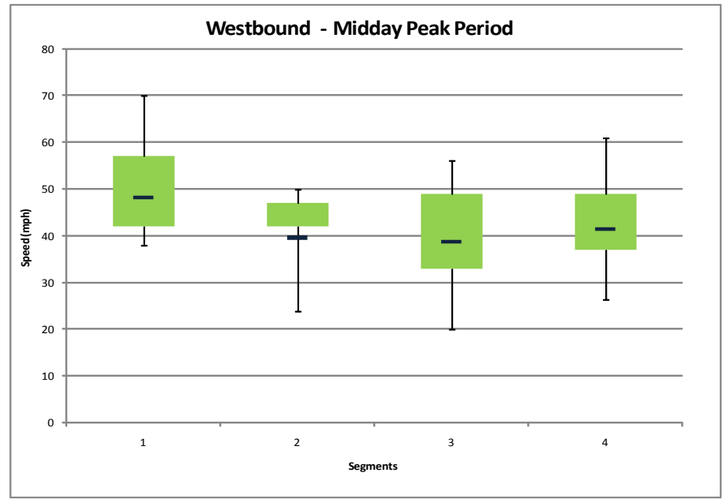

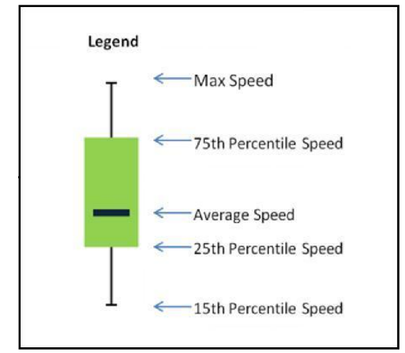

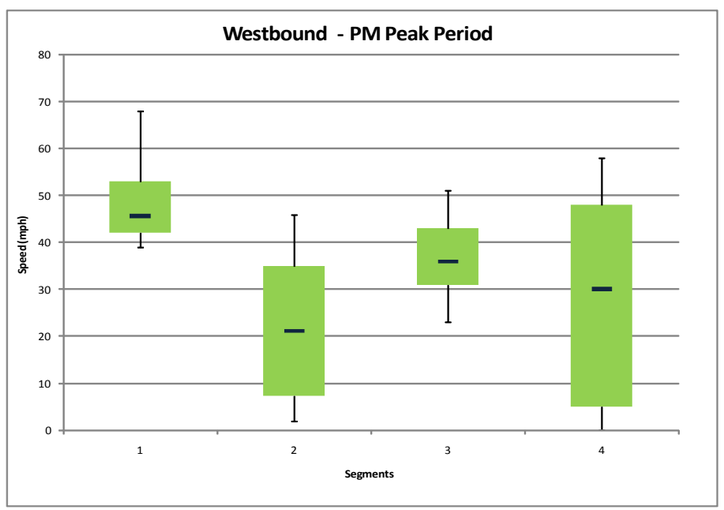

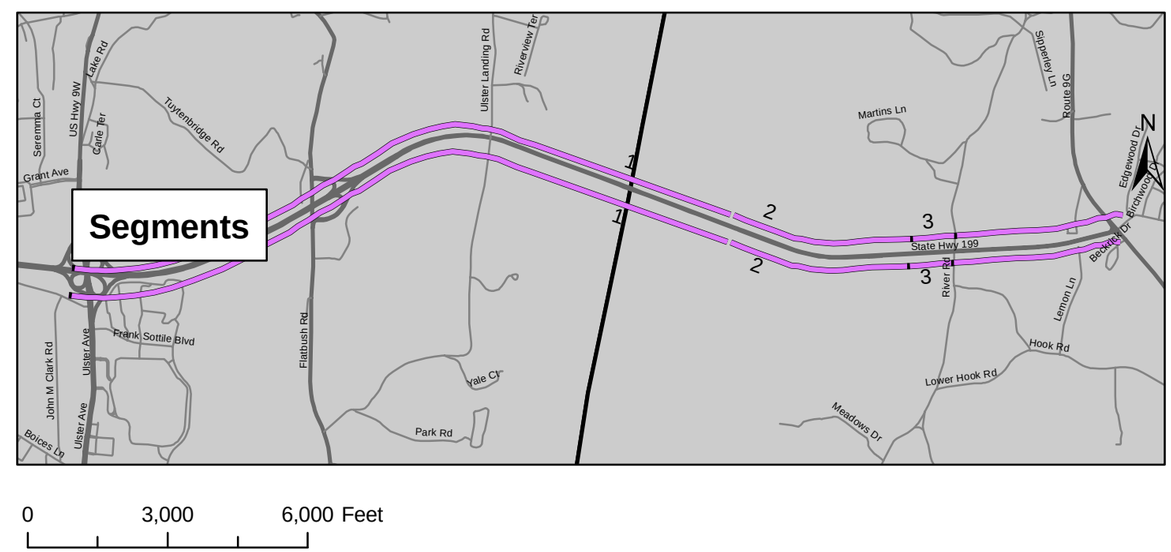

0 3,000 6,000 Feet

Mid-Hudson Valley Transportation Management Area

Dutchess County Travel Time Survey

Box-Whisker Speed Profiles

Eng-Wong, Taub & Associates

BOX-WHISKER SPEED PROFILES
Section #22 Northbound
US 44 Between NY 55 and Taconic State Parkway

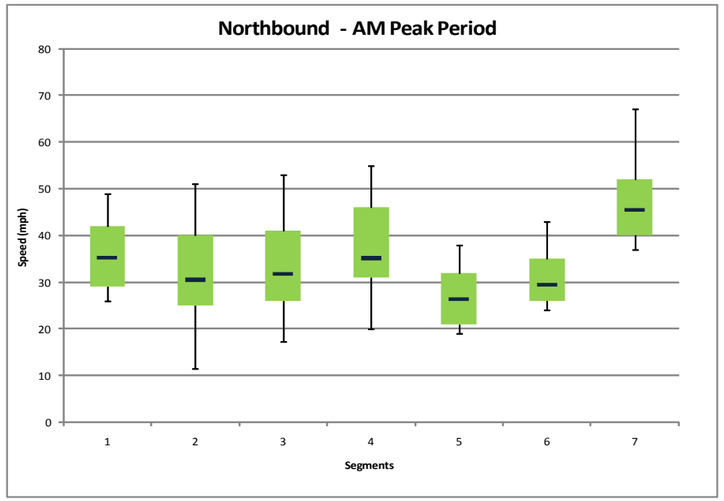

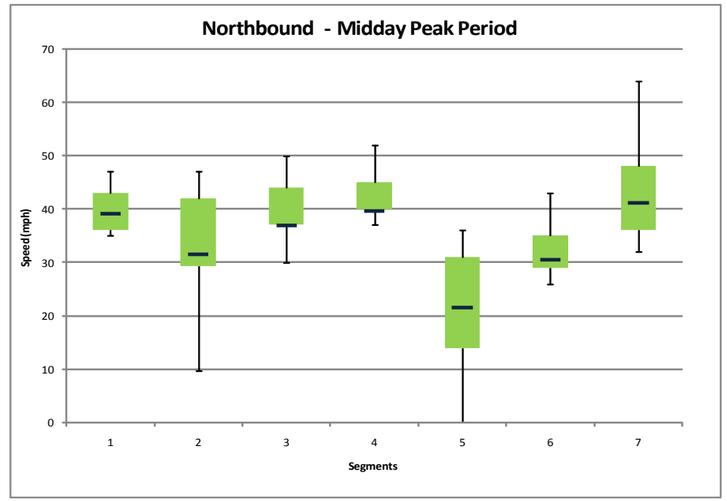

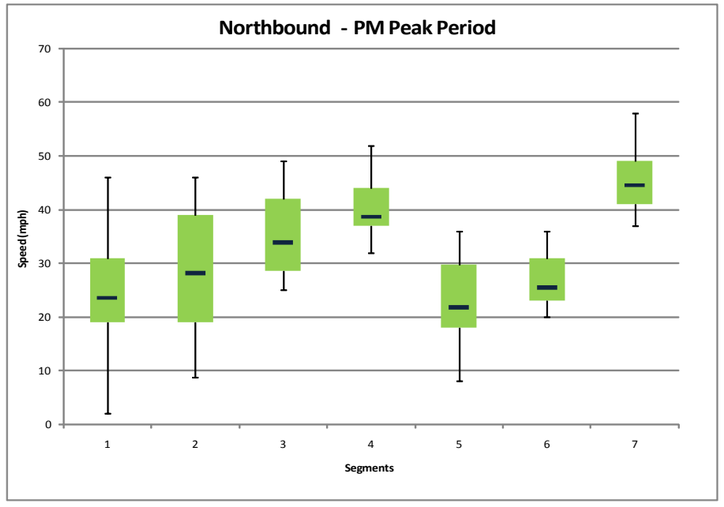

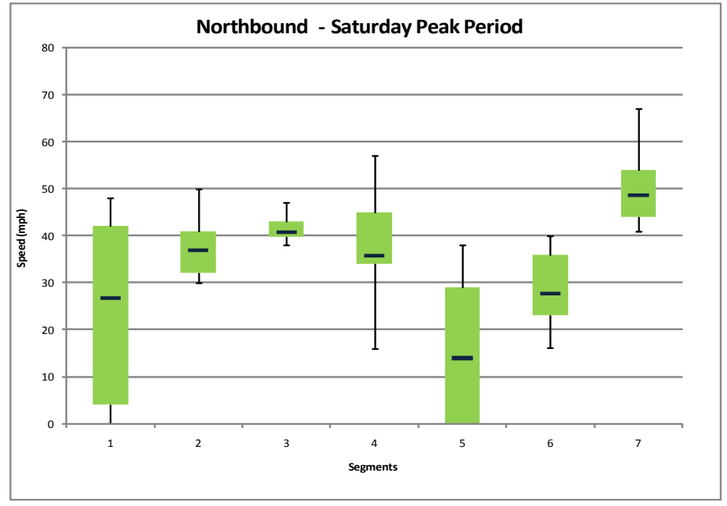

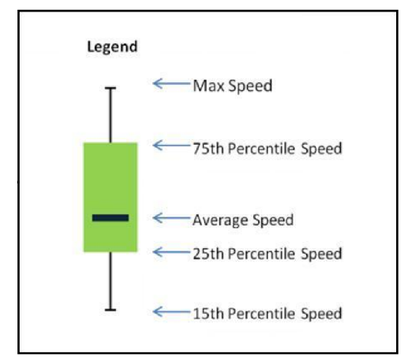

0 9,500 19,000 Feet

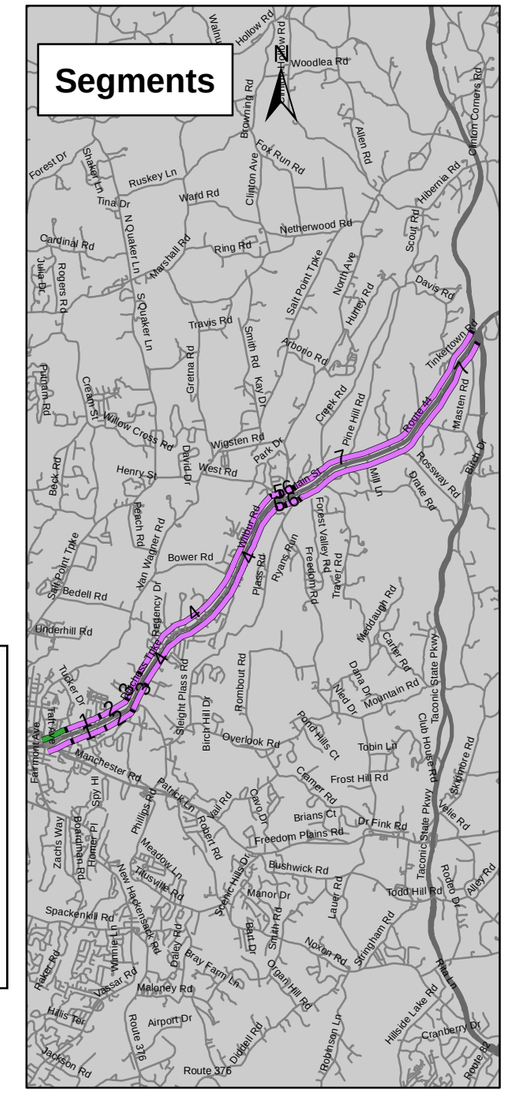

Mid-Hudson Valley Transportation Management Area

Dutchess County Travel Time Survey

Box-Whisker Speed Profiles

Eng-Wong, Taub & Associates

BOX-WHISKER SPEED PROFILES
Section #22 Southbound
US 44 Between NY 55 and Taconic State Parkway

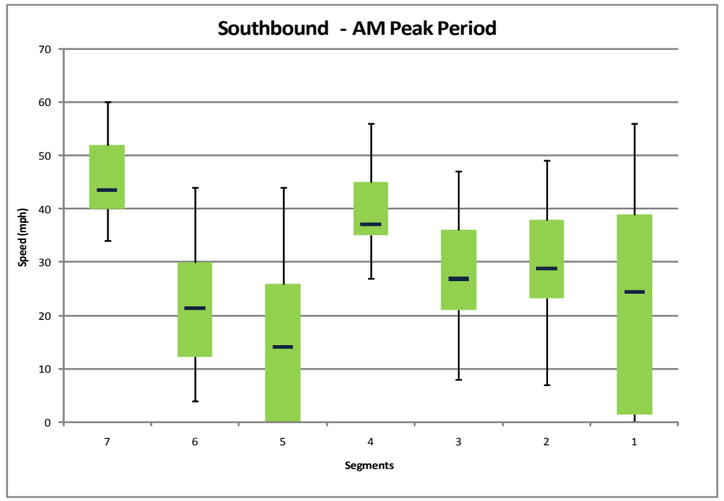

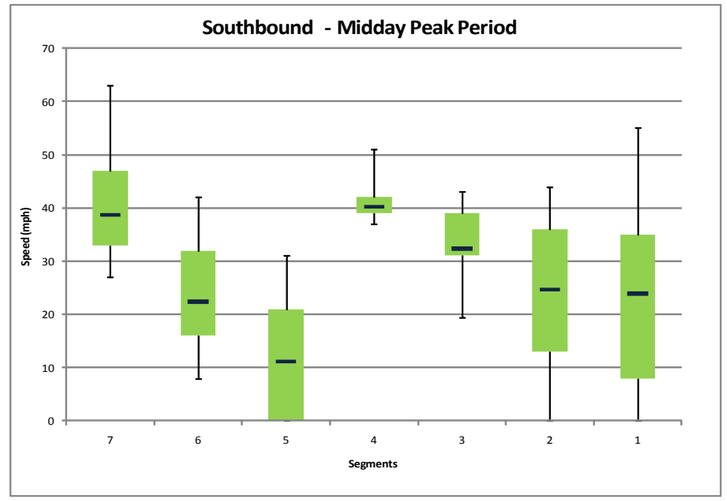

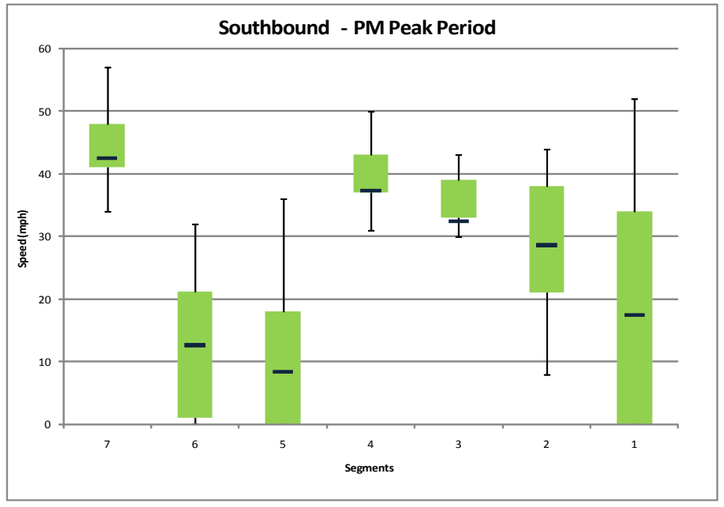

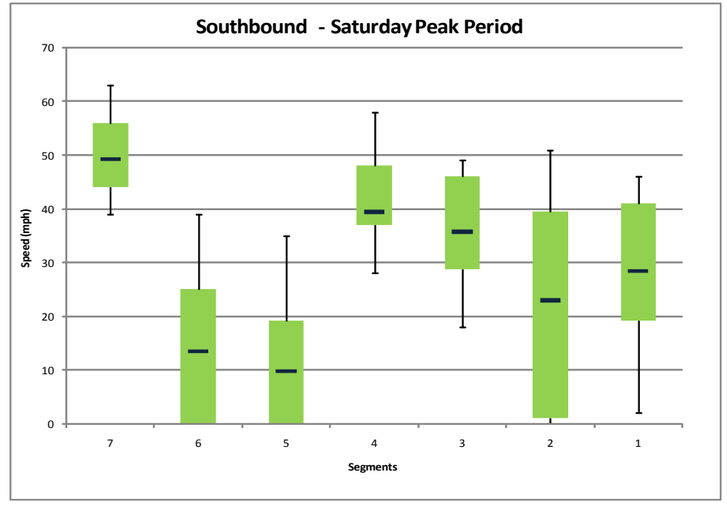

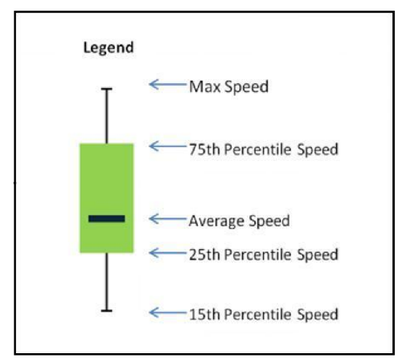

0 9,000 18,000 Feet

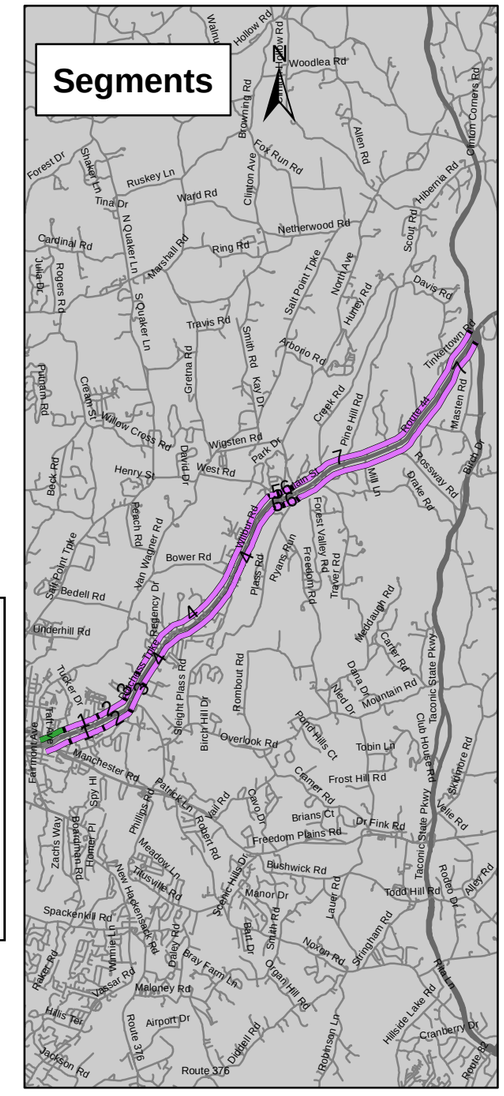

Mid-Hudson Valley Transportation Management Area

Dutchess County Travel Time Survey

Box-Whisker Speed Profiles

Eng-Wong, Taub & Associates

BOX-WHISKER SPEED PROFILES
Section #23 Northbound
NY 376 Between NY 52 and NY 55

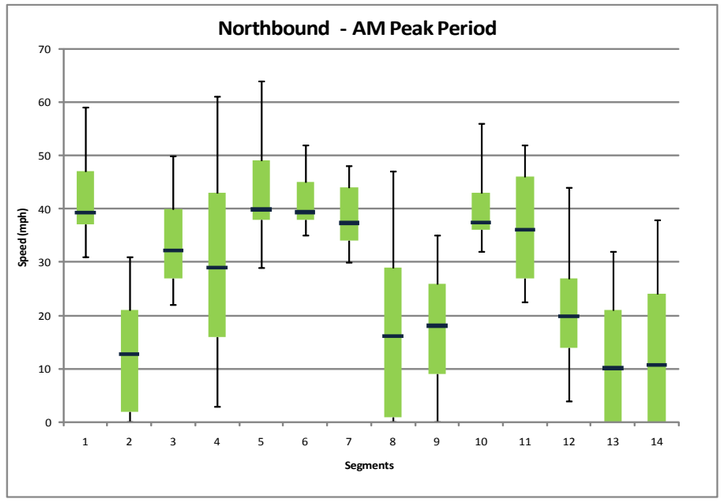

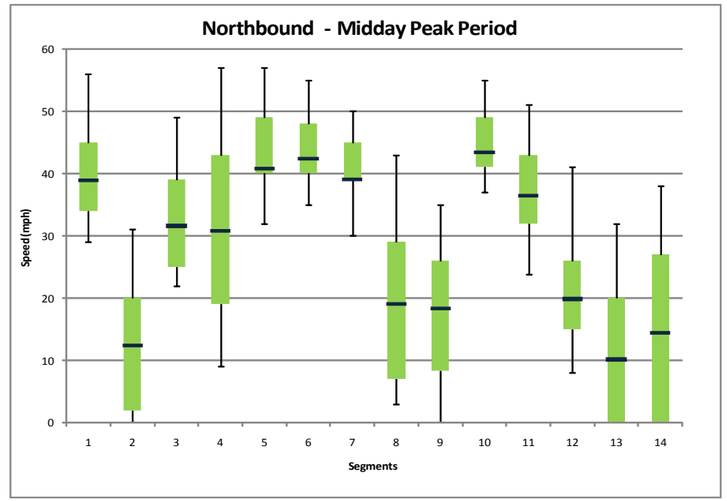

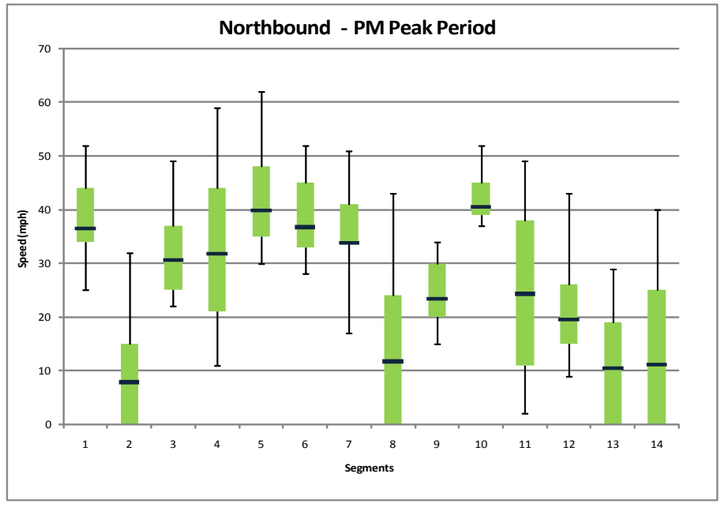

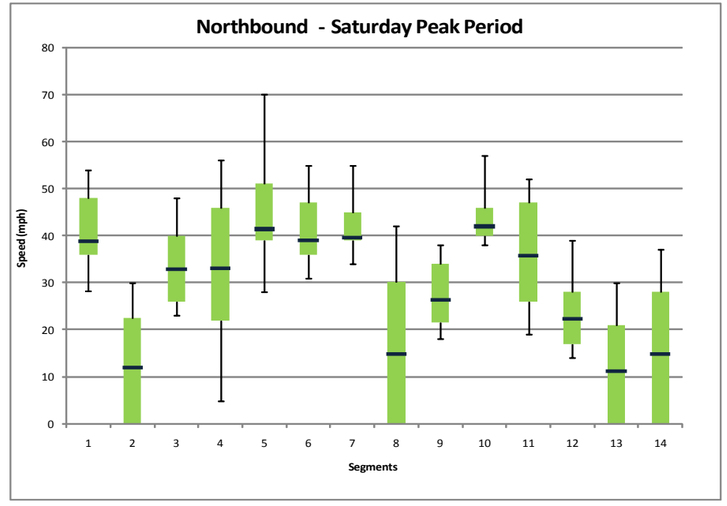

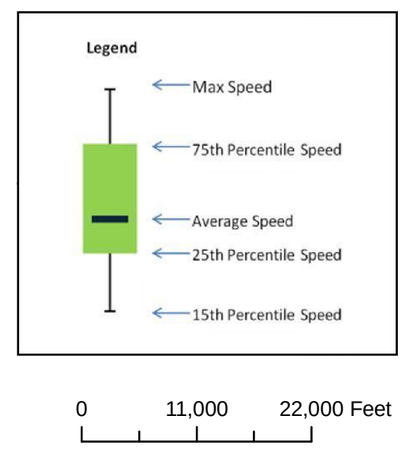

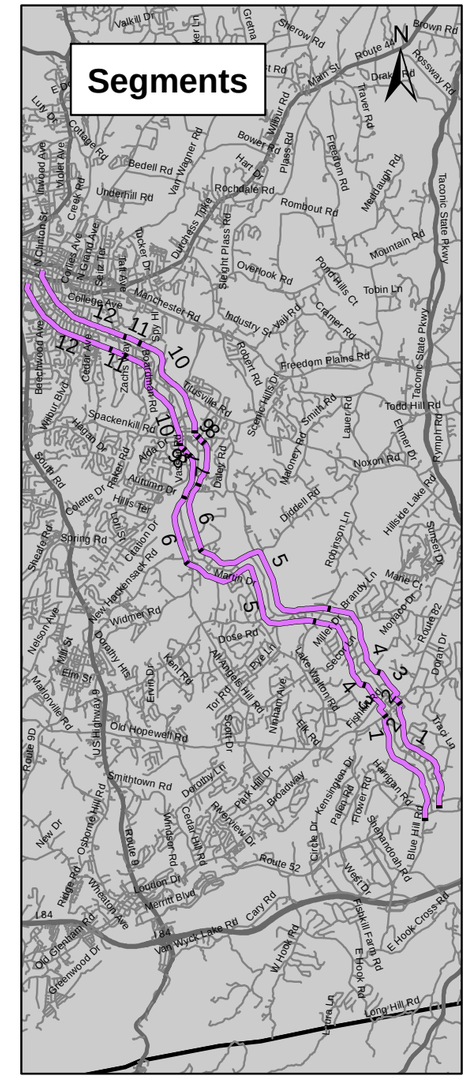

Mid-Hudson Valley Transportation Management Area

Dutchess County Travel Time Survey

Box-Whisker Speed Profiles

Eng-Wong, Taub & Associates

BOX-WHISKER SPEED PROFILES
Section #23 Southbound
NY 376 Between NY 52 and NY 55

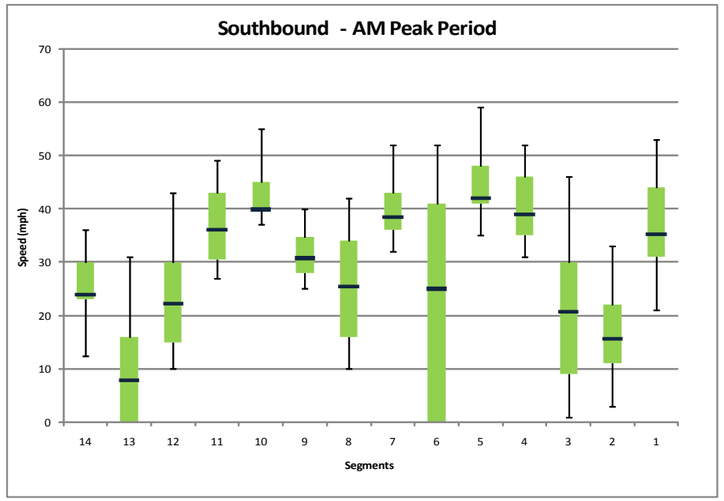

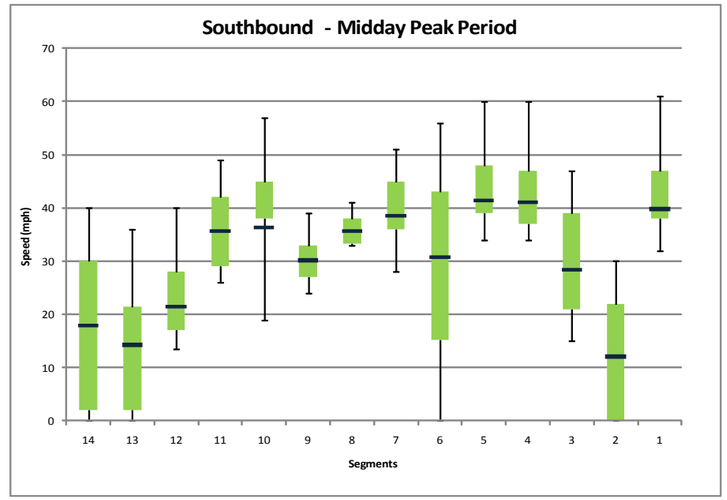

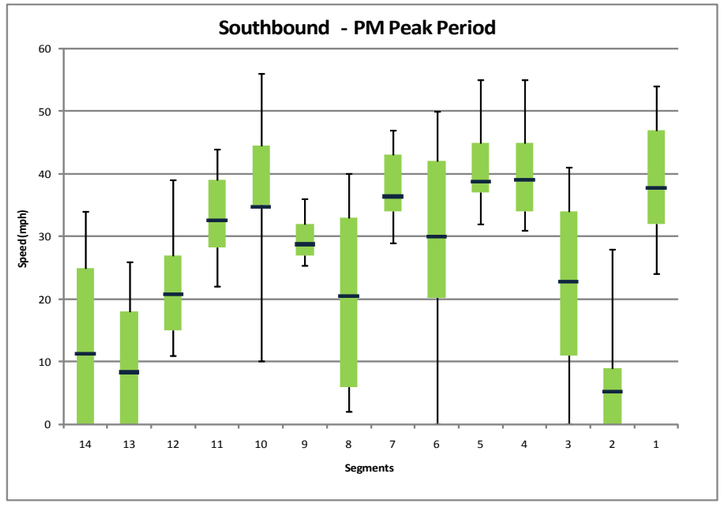

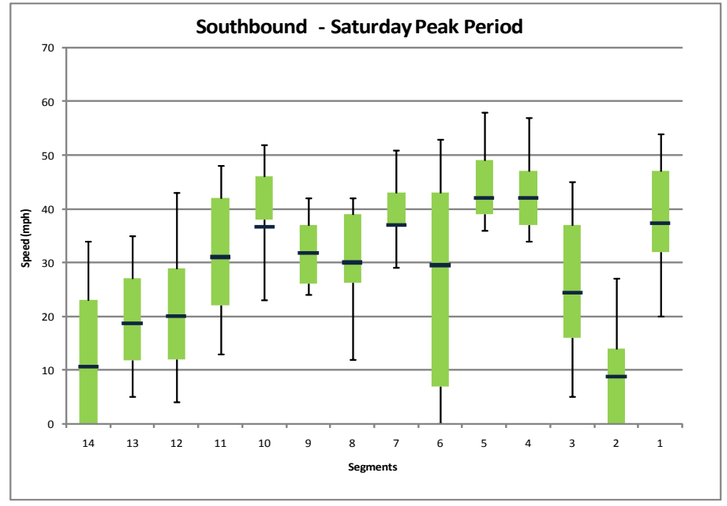

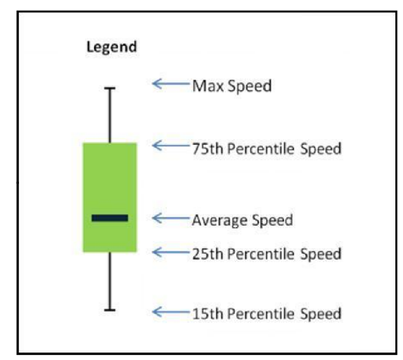

0 11,000 22,000 Feet

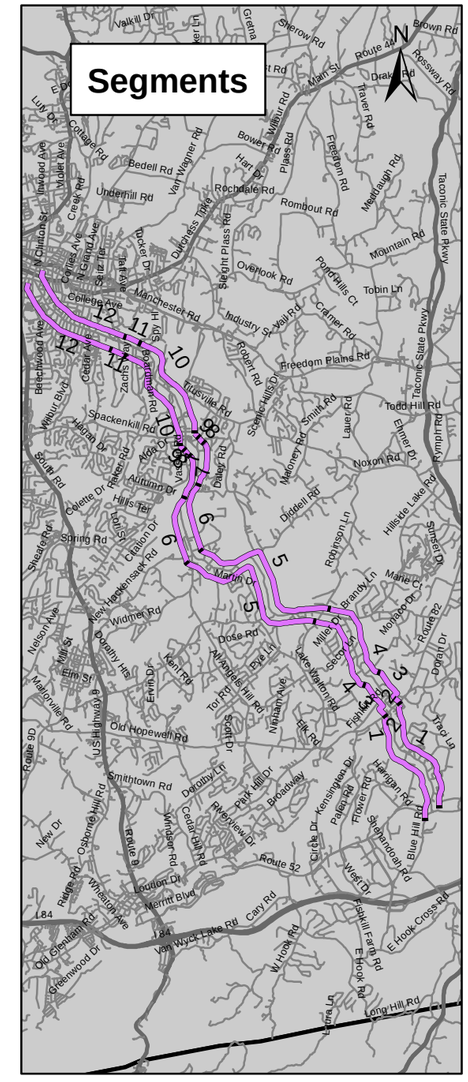

Mid-Hudson Valley Transportation Management Area

Dutchess County Travel Time Survey

Box-Whisker Speed Profiles

Eng-Wong, Taub & Associates

BOX-WHISKER SPEED PROFILES
Section #24 Eastbound
NY 52 Between I-84 and the Taconic State Parkway

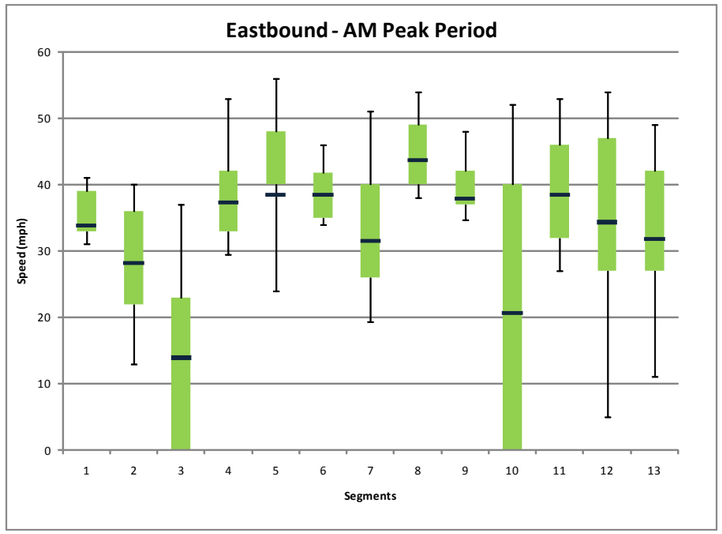

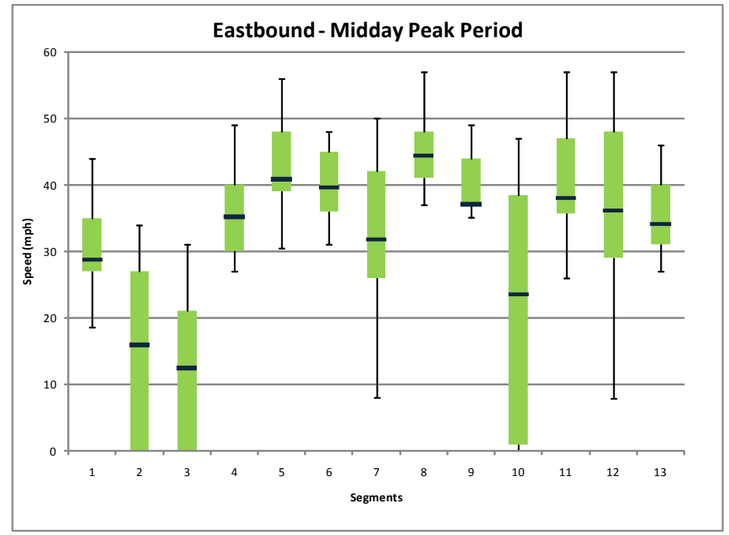

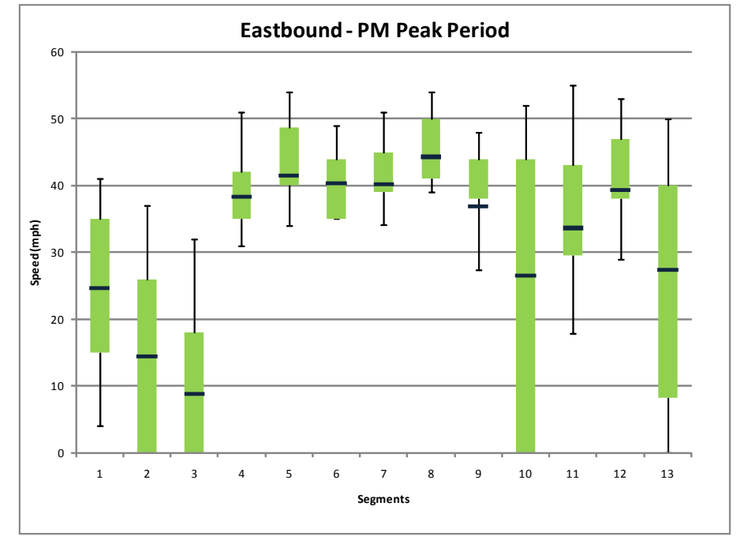

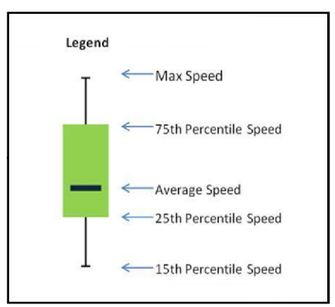

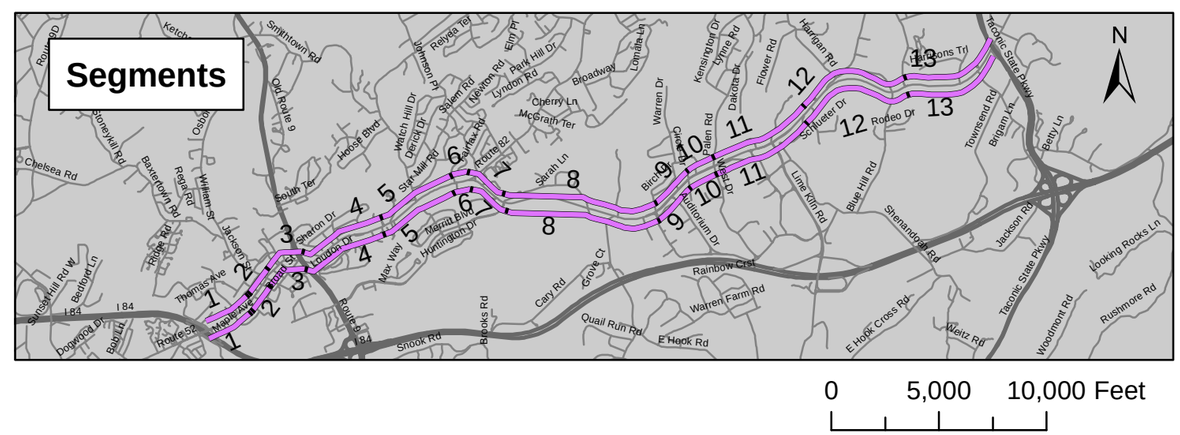

Mid-Hudson Valley Transportation Management Area

Dutchess County Travel Time Survey

Box-Whisker Speed Profiles

Eng-Wong, Taub & Associates

BOX-WHISKER SPEED PROFILES
Section #24 Westbound
NY 52 Between I-84 and the Taconic State Parkway

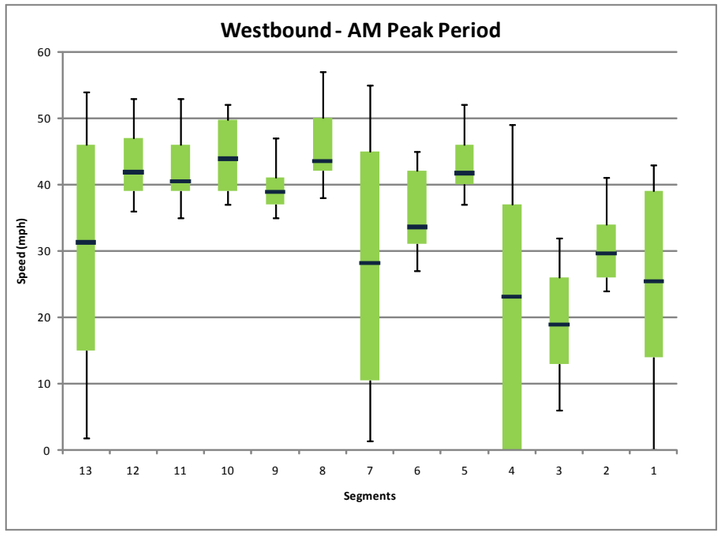

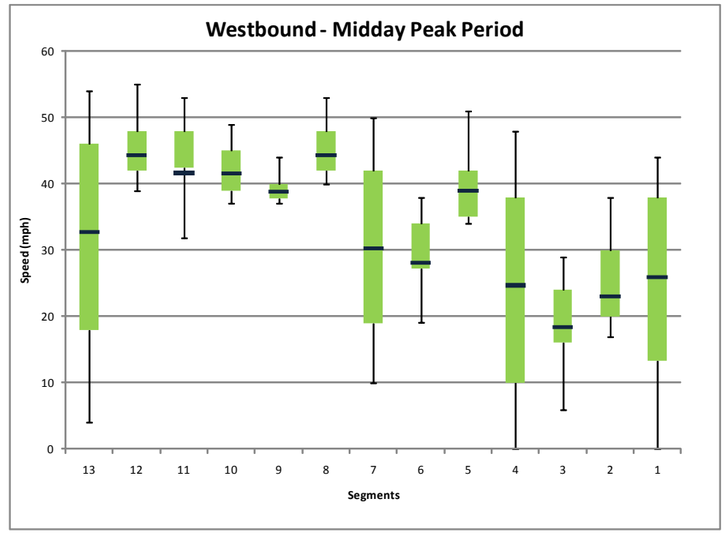

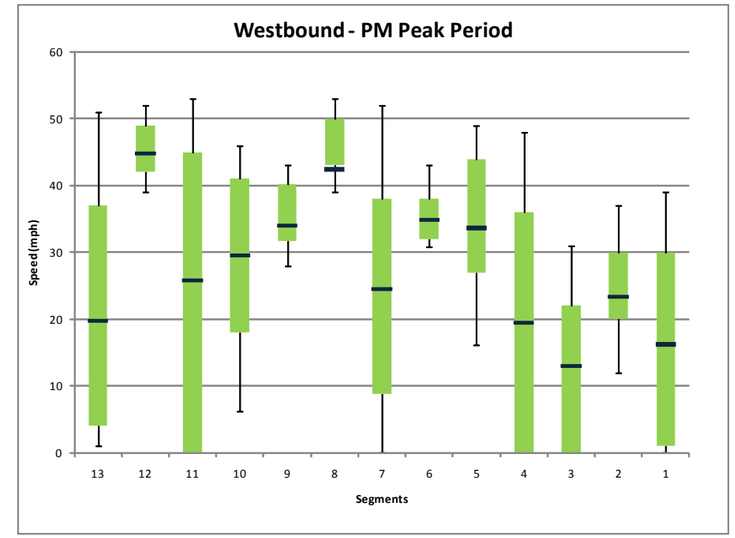

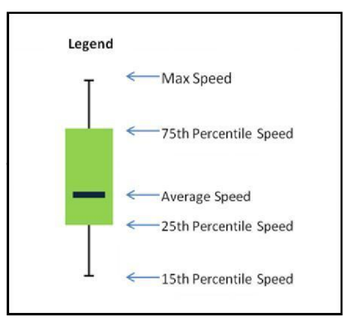

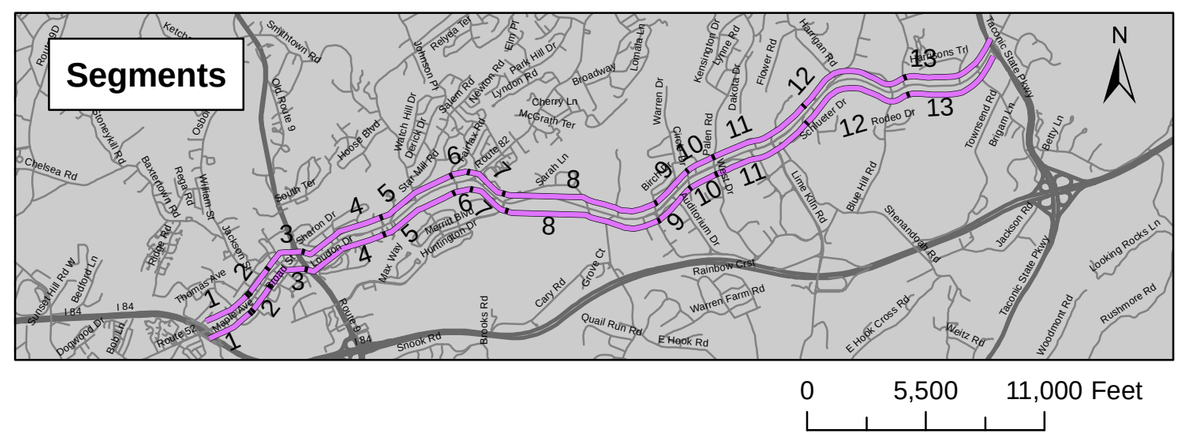

0 5,500 11,000 Feet

Mid-Hudson Valley Transportation Management Area

Dutchess County Travel Time Survey

Box-Whisker Speed Profiles

Eng-Wong, Taub & Associates

BOX-WHISKER SPEED PROFILES
Section #25 Northbound
NY 9D Between I-84 and US 9

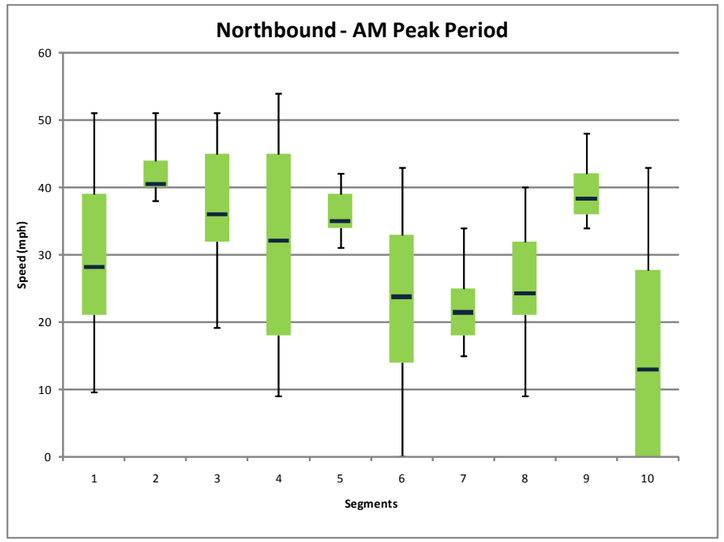

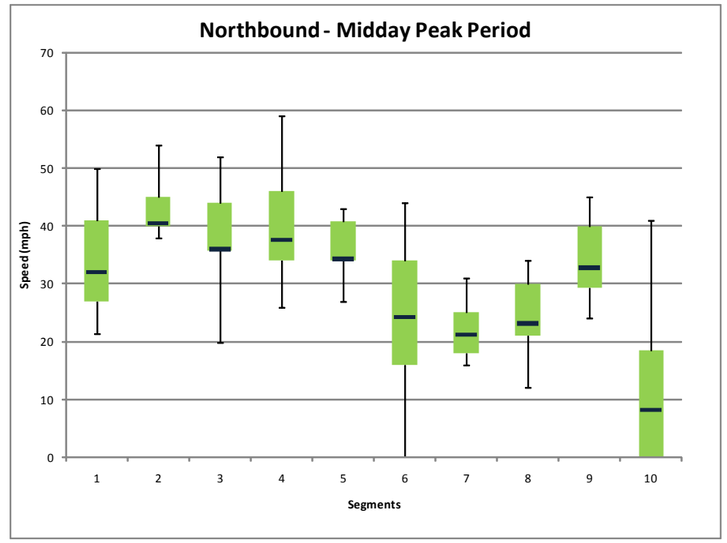

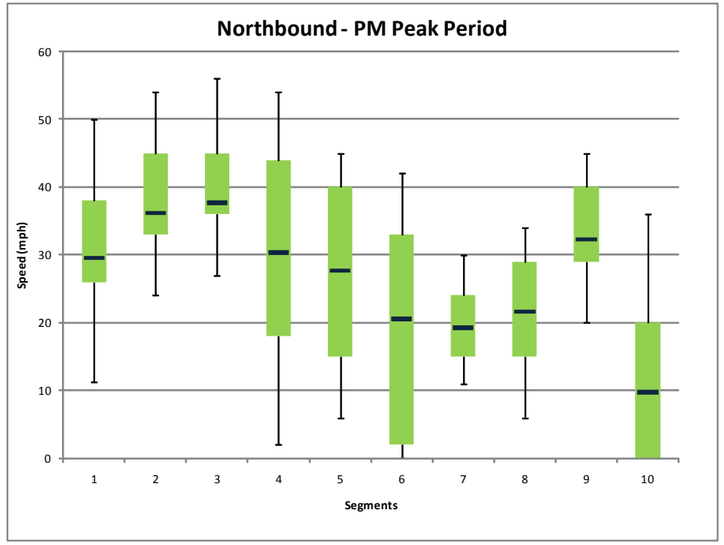

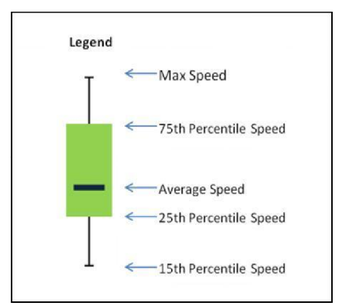

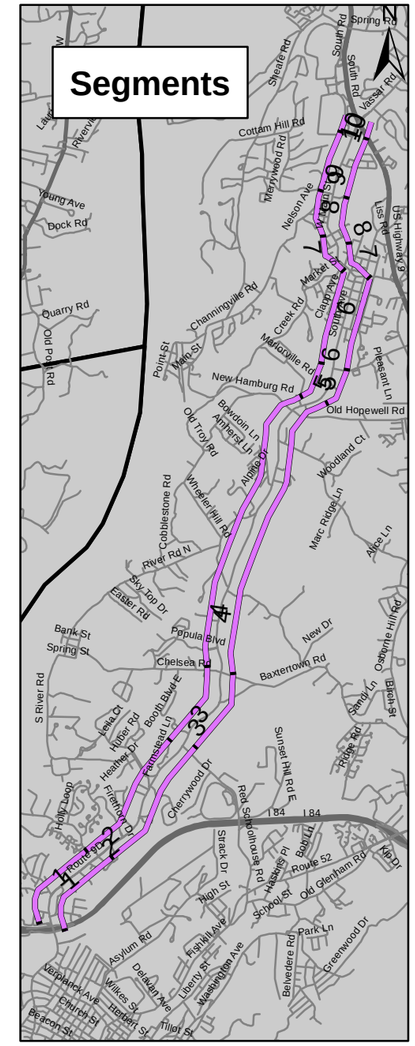

Mid-Hudson Valley Transportation Management Area

Dutchess County Travel Time Survey

Box-Whisker Speed Profiles

Eng-Wong, Taub & Associates

BOX-WHISKER SPEED PROFILES
Section #25 Southbound
NY 9D Between I-84 and US 9

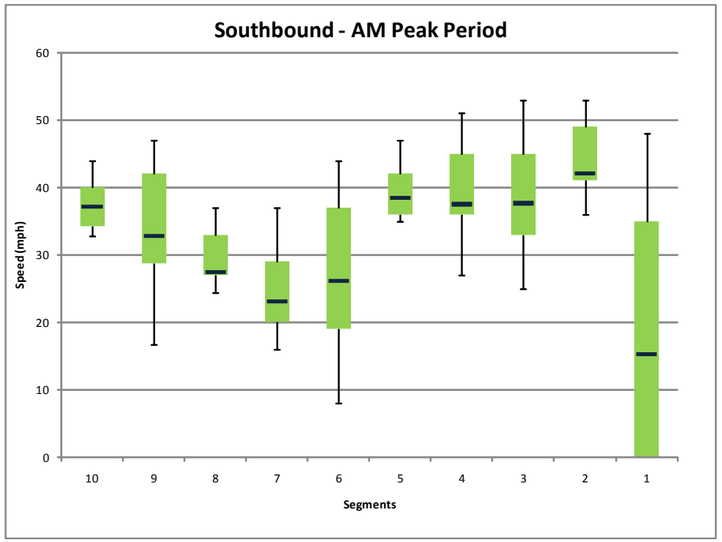

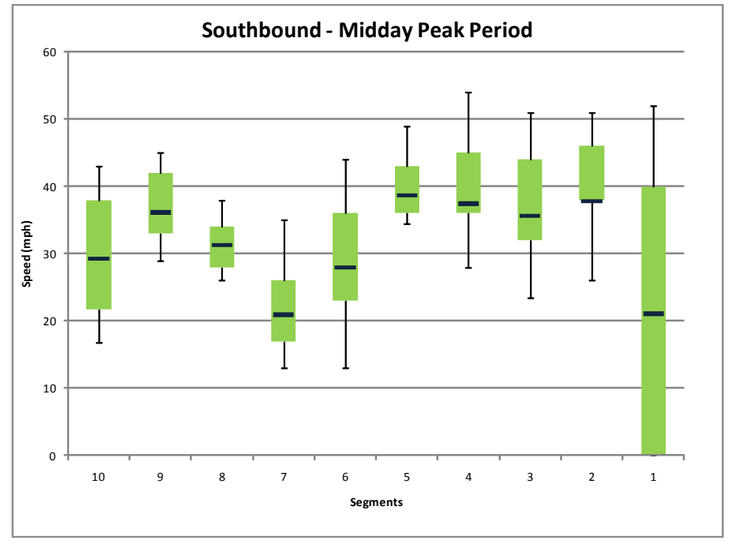

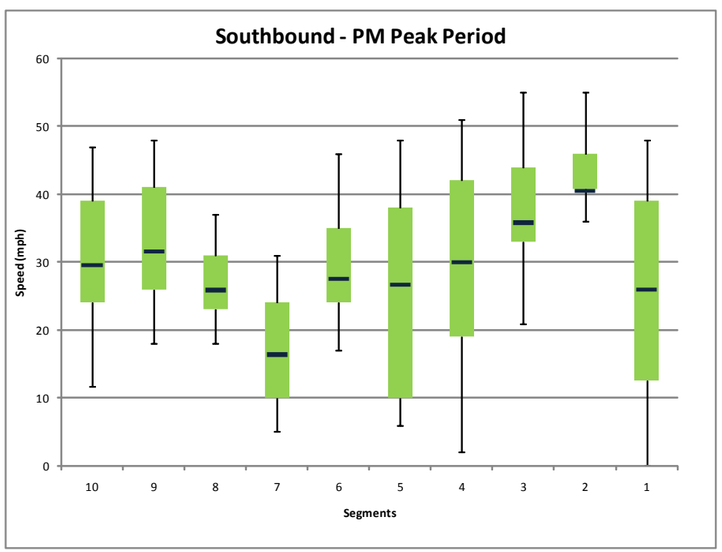

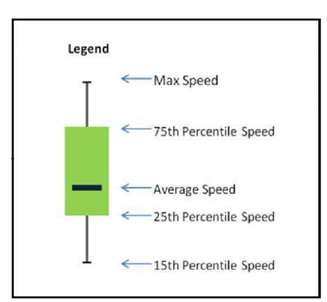

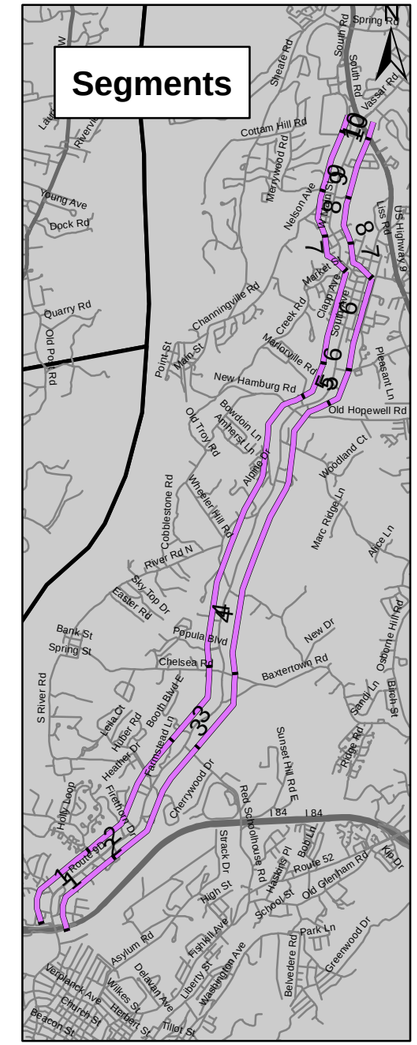

0 5,000 10,000 Feet

Mid-Hudson Valley Transportation Management Area

Dutchess County Travel Time Survey

Box-Whisker Speed Profiles

Eng-Wong, Taub & Associates

BOX-WHISKER SPEED PROFILES
Section #26 Northbound
NY 22 Between
Putnam County Line and NY 343

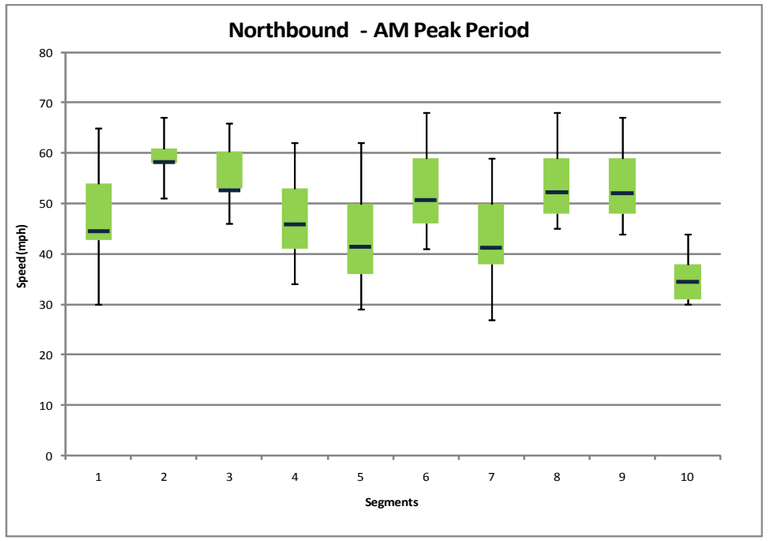

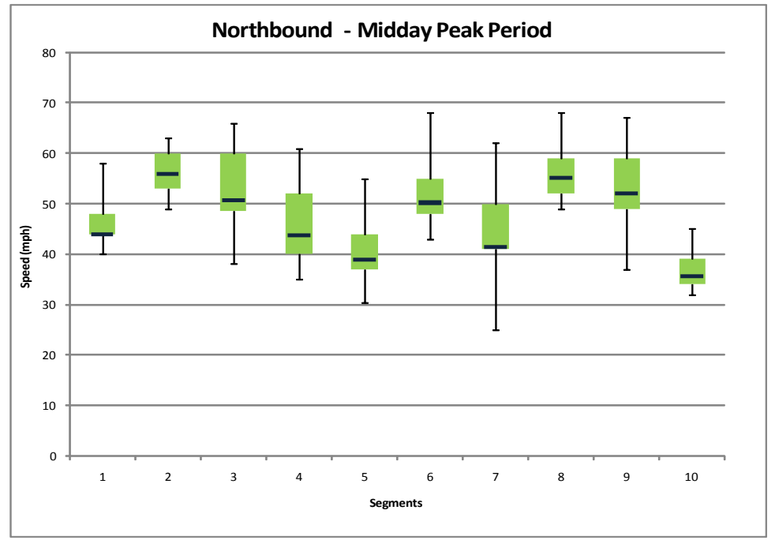

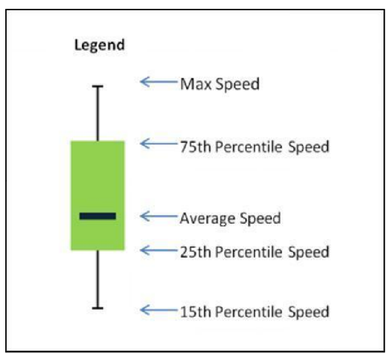

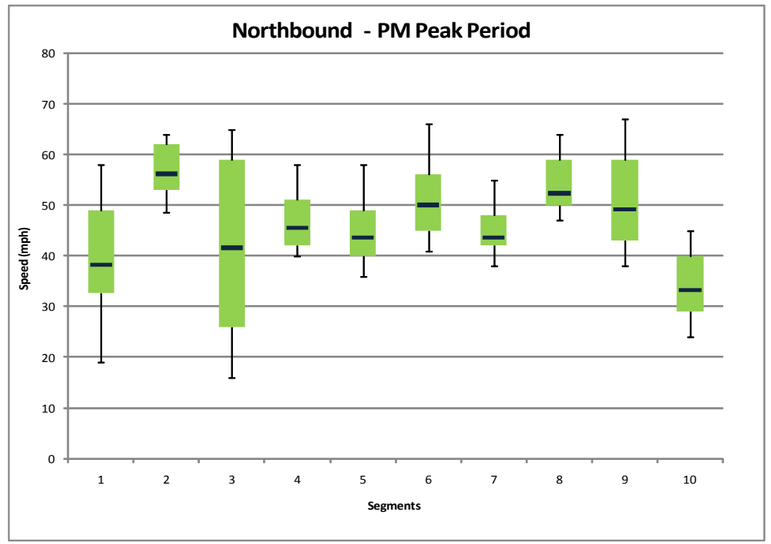

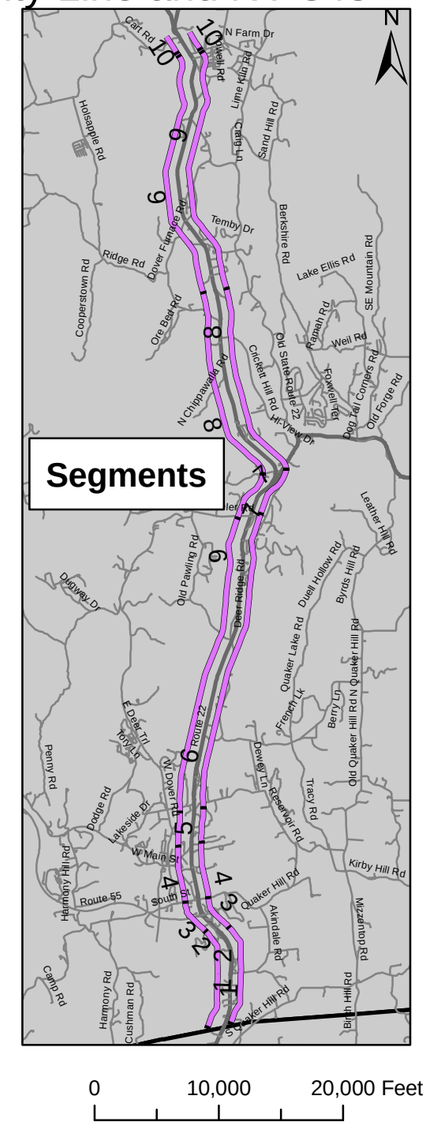

Mid-Hudson Valley Transportation Management Area

Dutchess County Travel Time Survey

Box-Whisker Speed Profiles

Eng-Wong, Taub & Associates

BOX-WHISKER SPEED PROFILES
Section #26 Southbound
NY 22 Between
Putnam County Line and NY 343

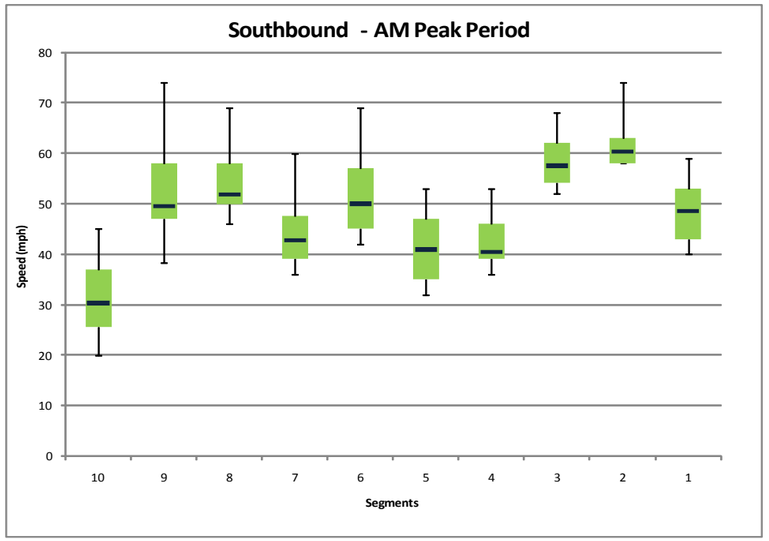

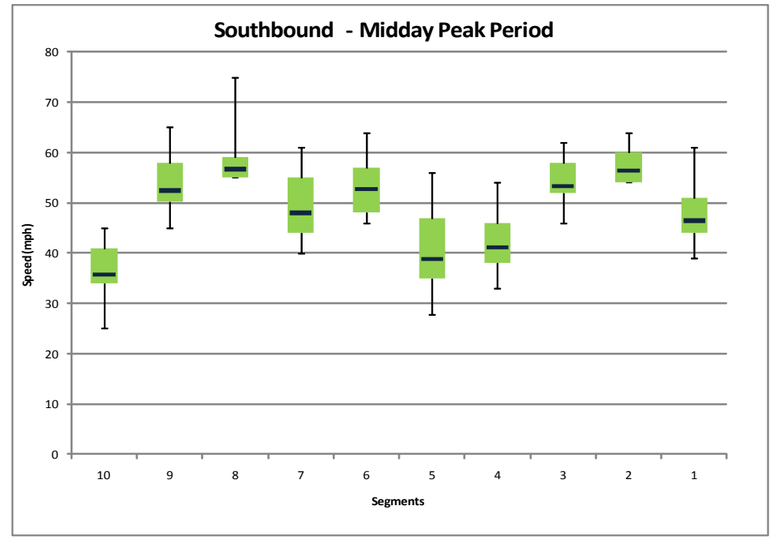

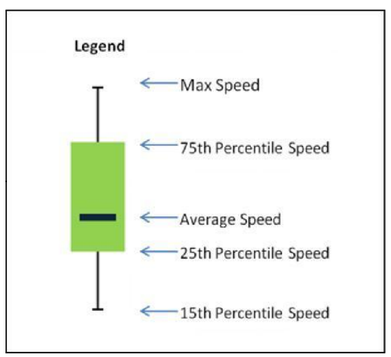

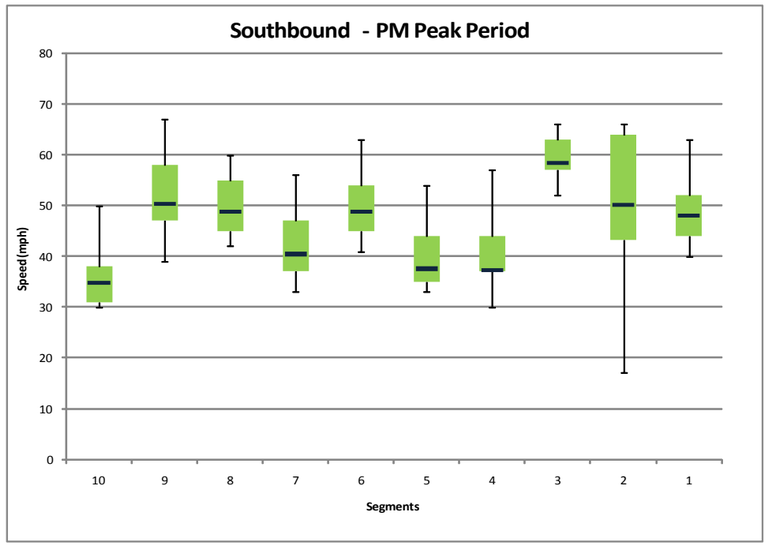

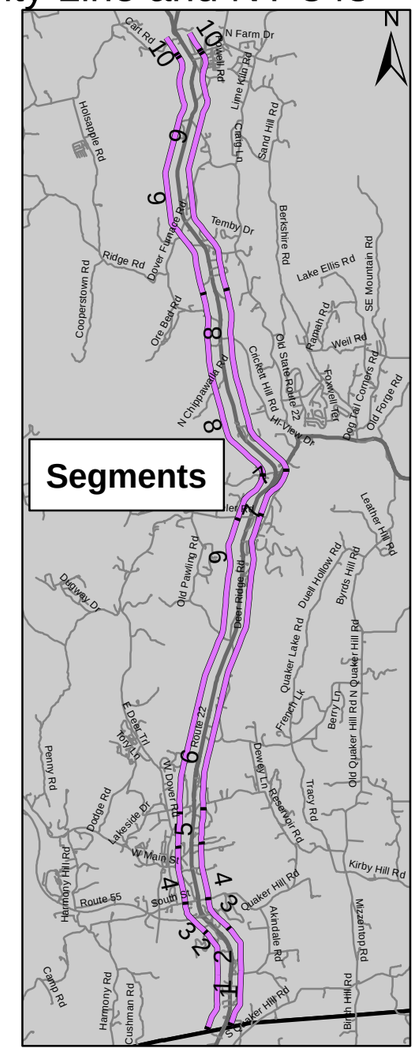

Mid-Hudson Valley Transportation Management Area

Dutchess County Travel Time Survey

Box-Whisker Speed Profiles

Eng-Wong, Taub & Associates

BOX-WHISKER SPEED PROFILES
Section #27 Northbound
NY 22 Between
NY 343 and NY 199

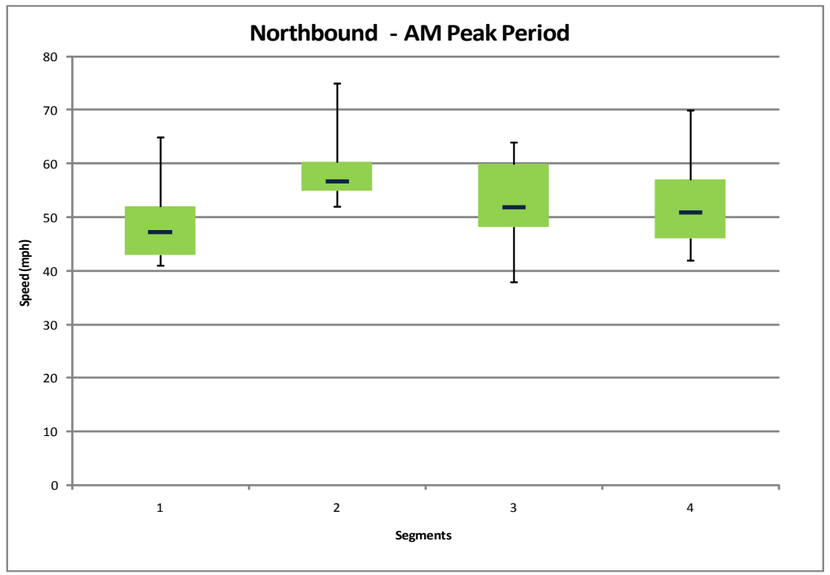

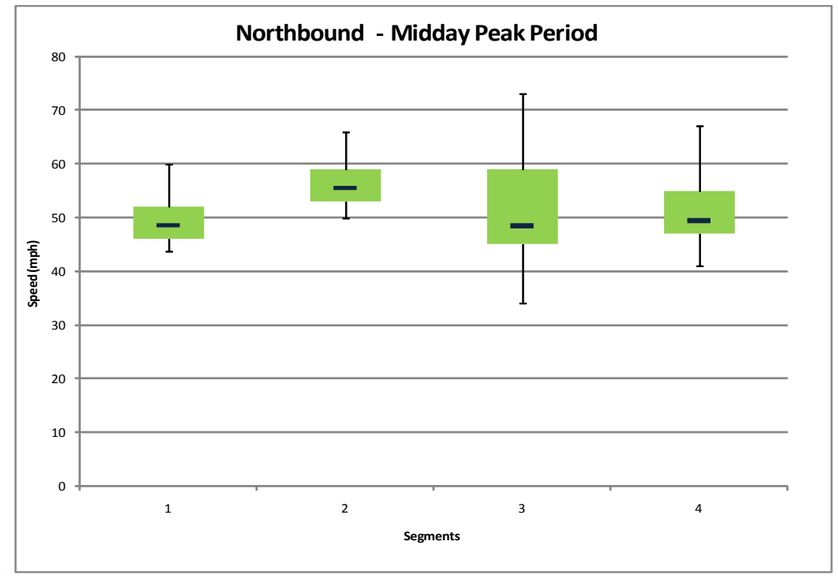

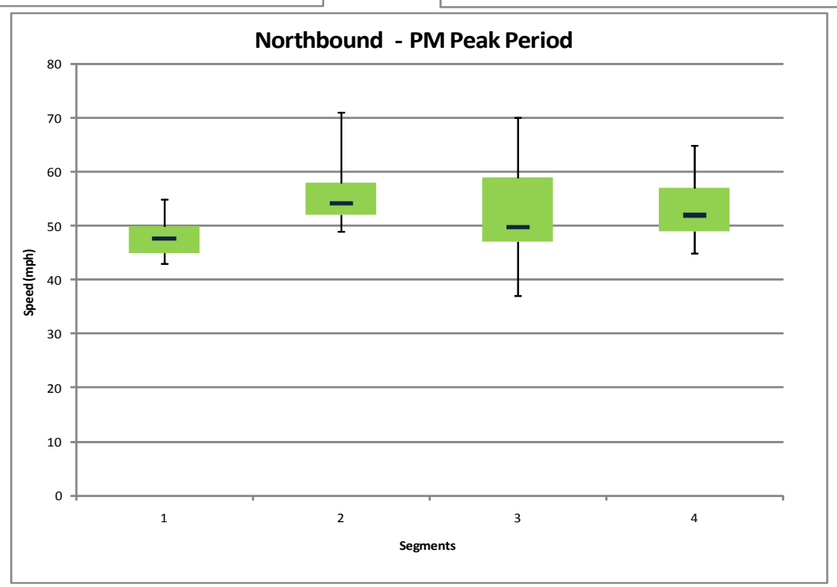

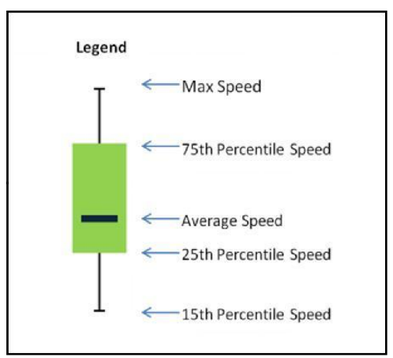

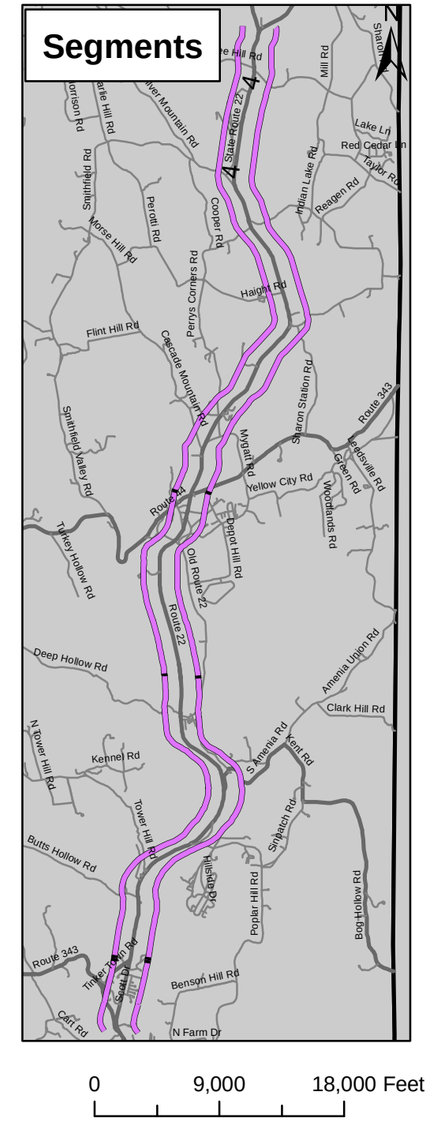

0 9,000 18,000 Feet

Mid-Hudson Valley Transportation Management Area

Dutchess County Travel Time Survey

Box-Whisker Speed Profiles

Eng-Wong, Taub & Associates

BOX-WHISKER SPEED PROFILES
Section #27 Southbound
NY 22 Between
NY 343 and NY 199

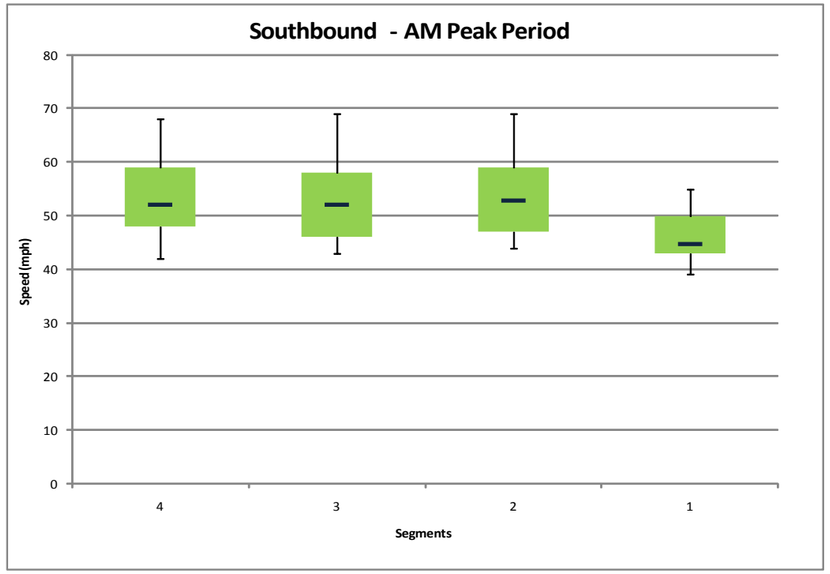

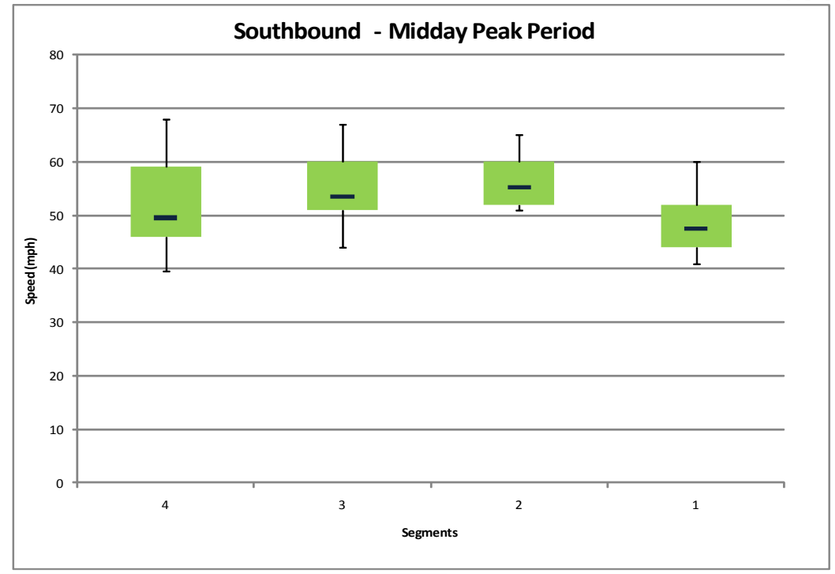

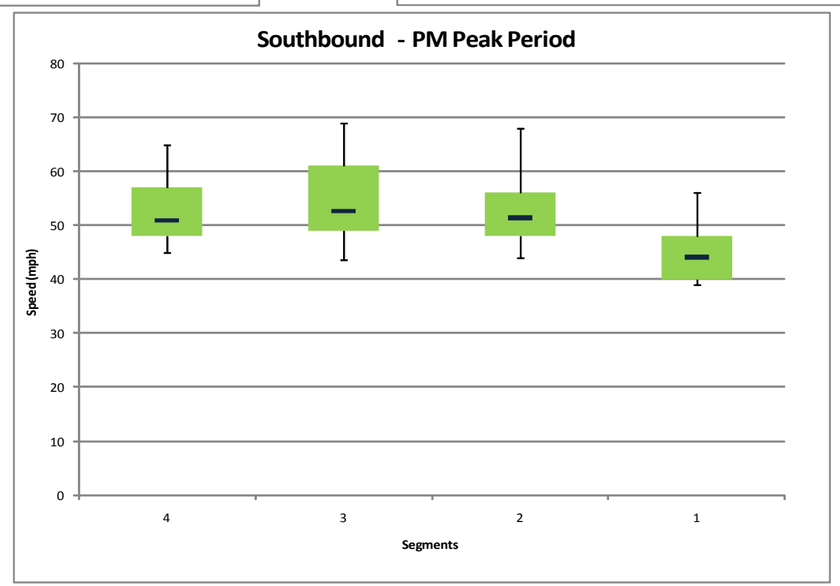

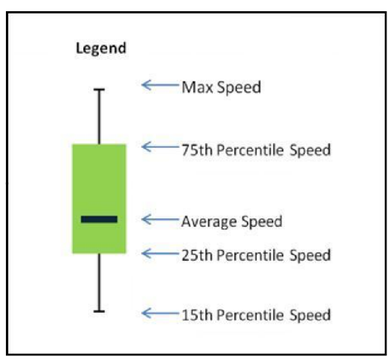

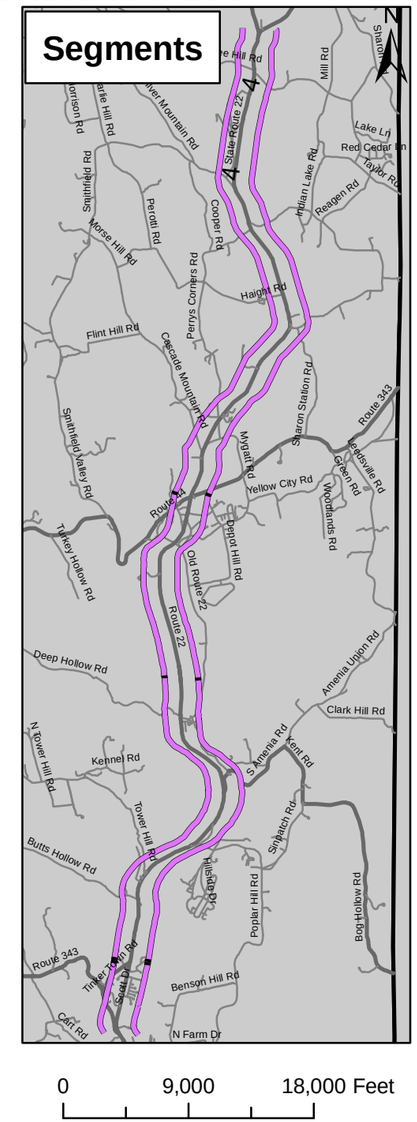

0 9,000 18,000 Feet

Mid-Hudson Valley Transportation Management Area

Dutchess County Travel Time Survey

Box-Whisker Speed Profiles

Eng-Wong, Taub & Associates

BOX-WHISKER SPEED PROFILES
Section #28 Eastbound
NY 55 Between the Taconic State Parkway and NY 22

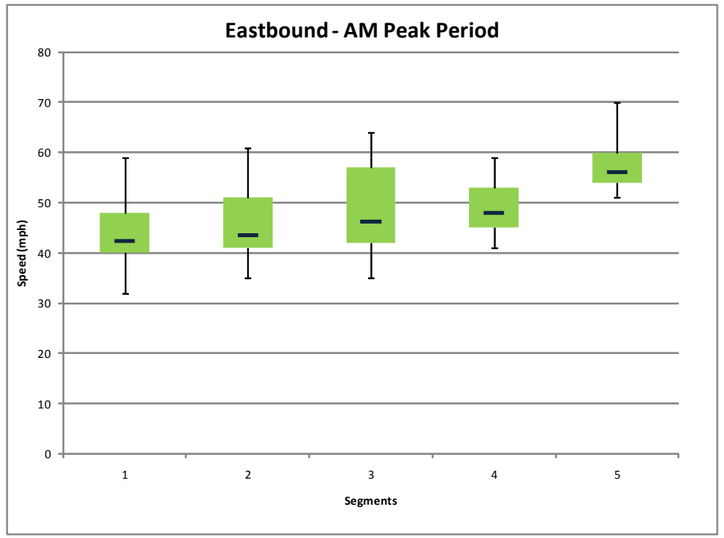

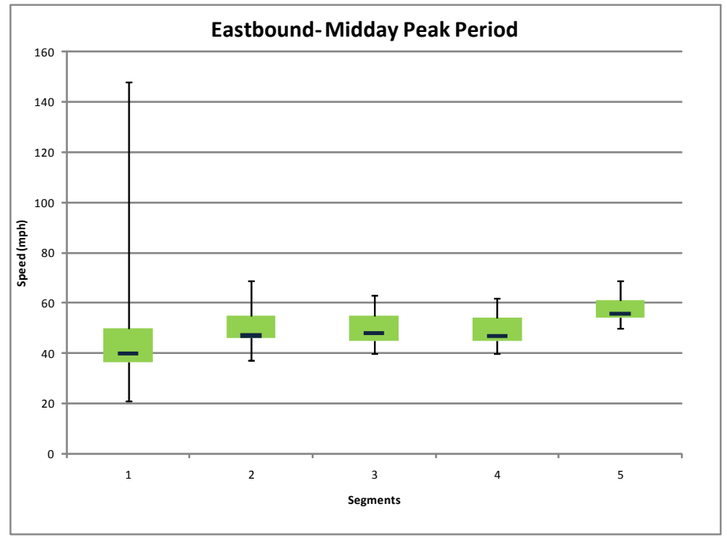

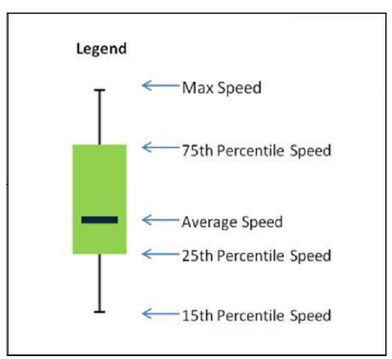

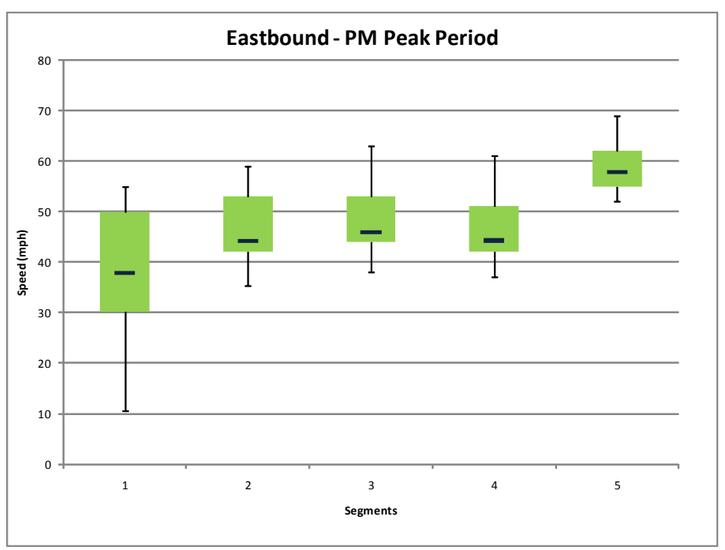

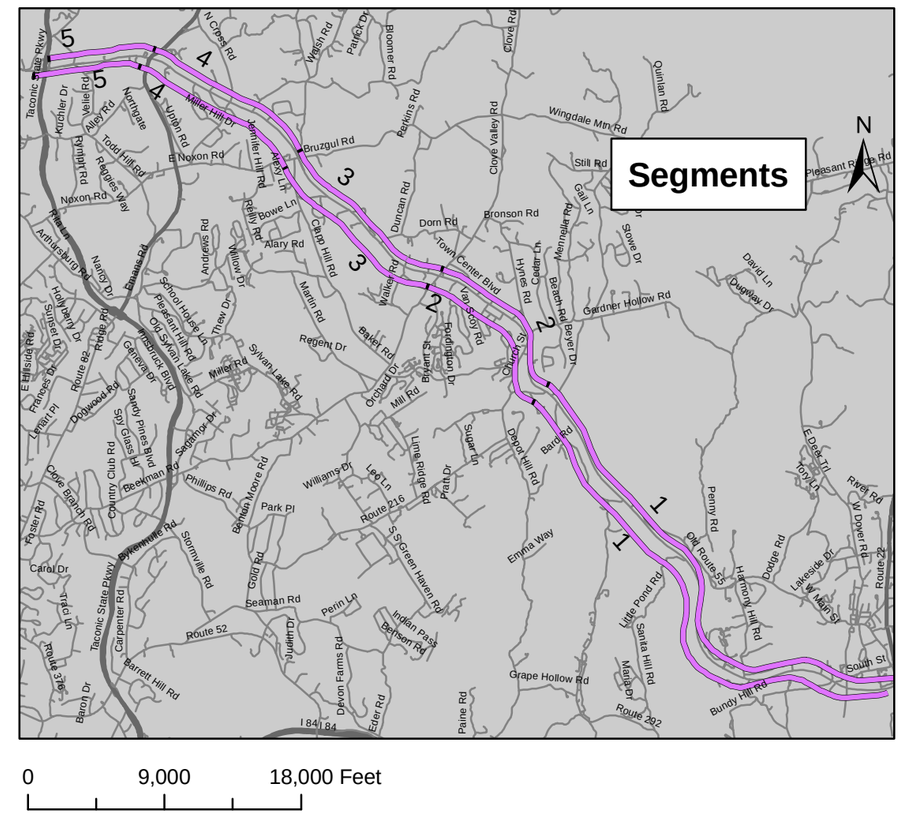

Mid-Hudson Valley Transportation Management Area

Dutchess County Travel Time Survey

Box-Whisker Speed Profiles

Eng-Wong, Taub & Associates

BOX-WHISKER SPEED PROFILES
Section #28 Westbound
NY 55 Between the Taconic State Parkway and NY 22

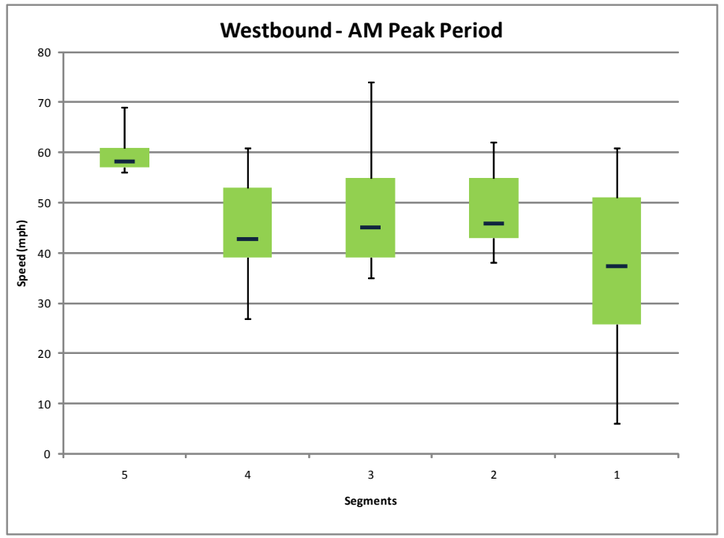

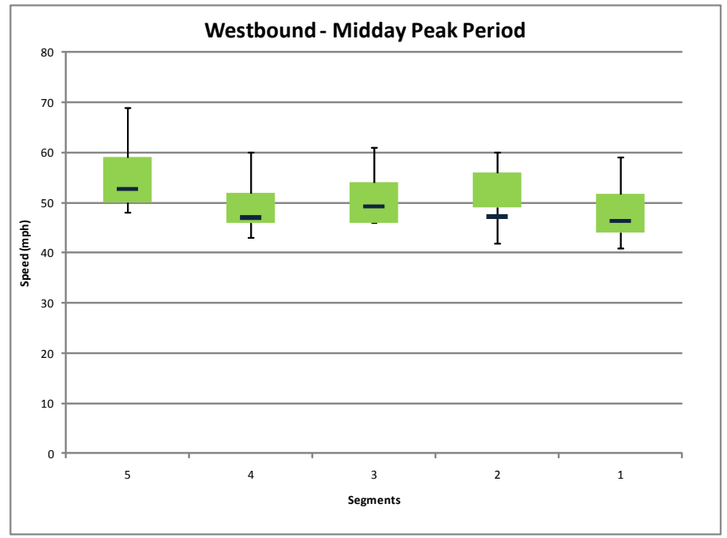

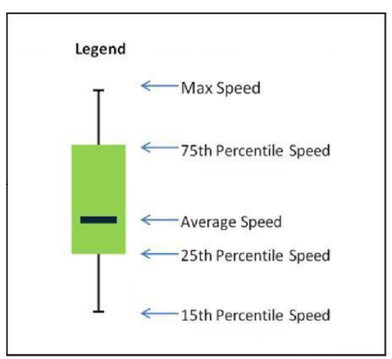

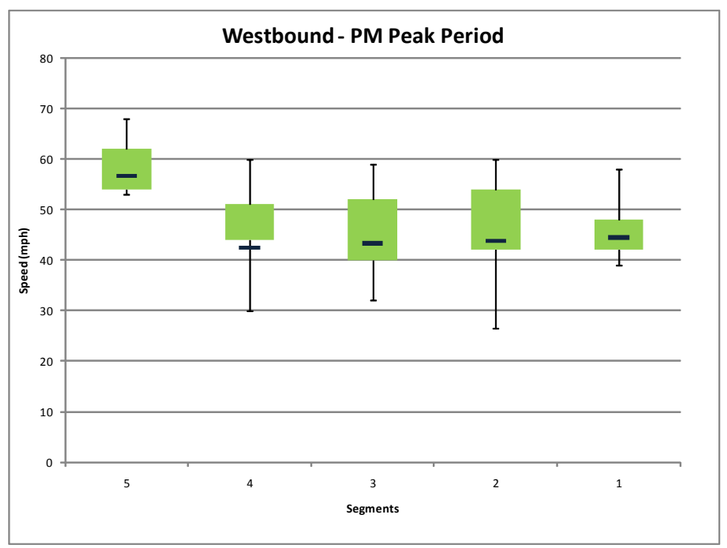

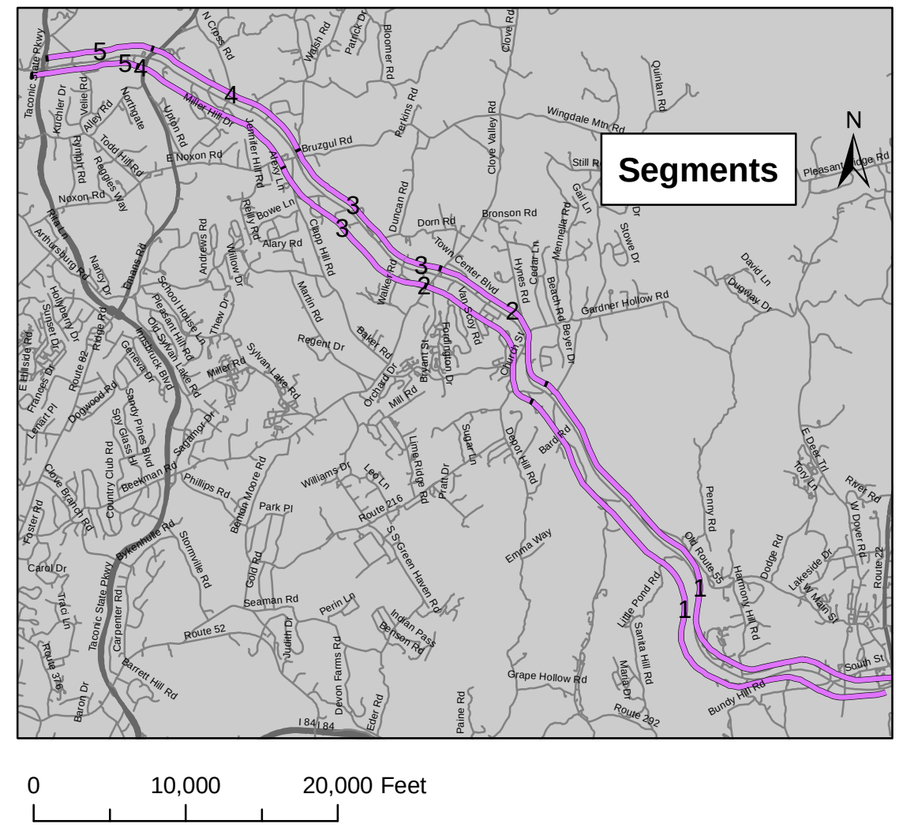

Mid-Hudson Valley Transportation Management Area

Dutchess County Travel Time Survey

Box-Whisker Speed Profiles

Eng-Wong, Taub & Associates

BOX-WHISKER SPEED PROFILES
Section #29 Northbound
NY 115 Between
NY 55 and the Taconic State Parkway

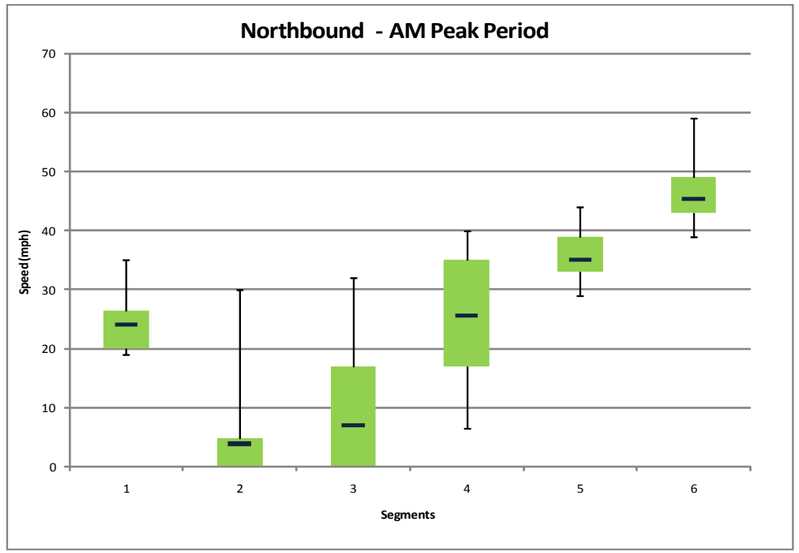

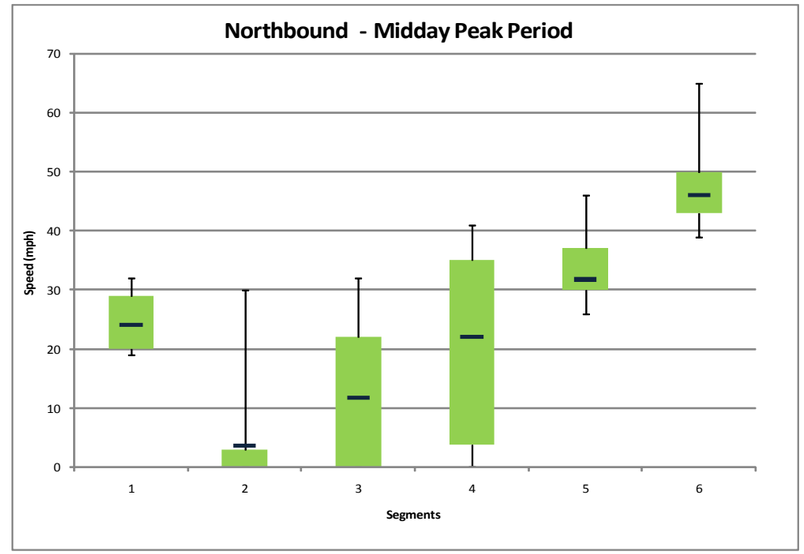

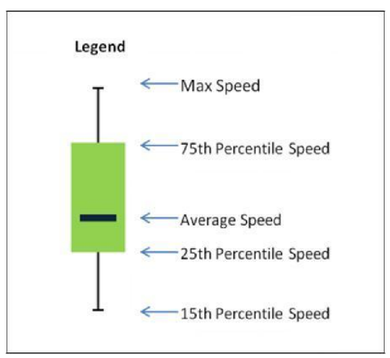

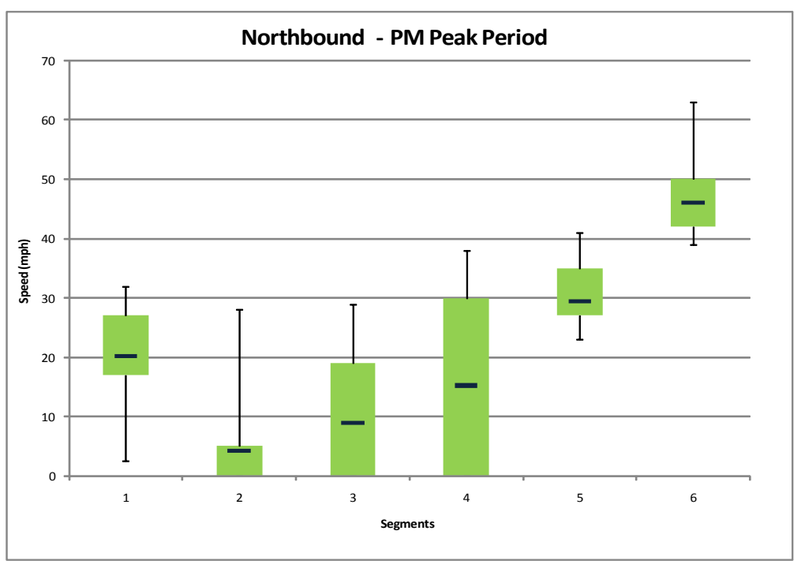

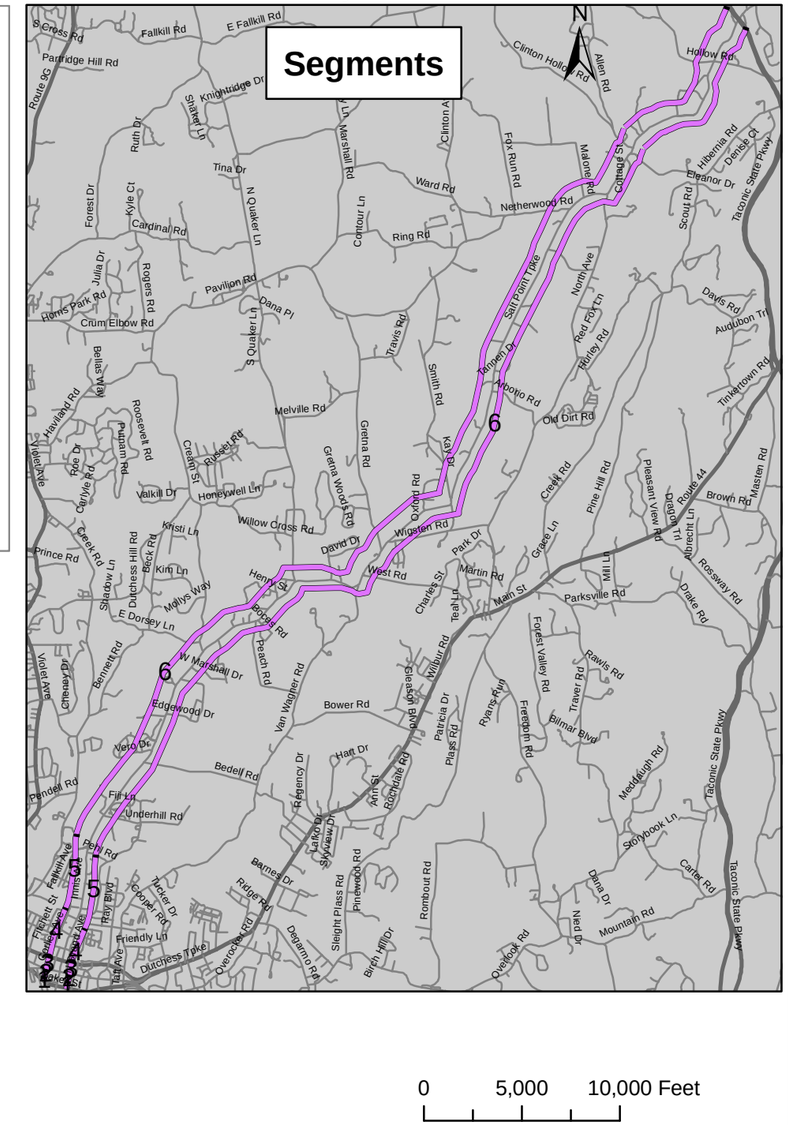

Mid-Hudson Valley Transportation Management Area

Dutchess County Travel Time Survey

Box-Whisker Speed Profiles

Eng-Wong, Taub & Associates

BOX-WHISKER SPEED PROFILES
Section #29 Southbound
NY 115 Between
NY 55 and the Taconic State Parkway

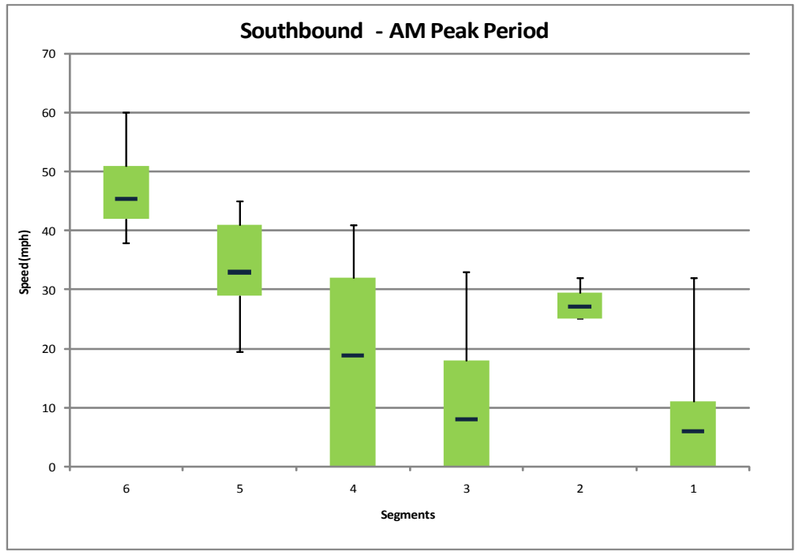

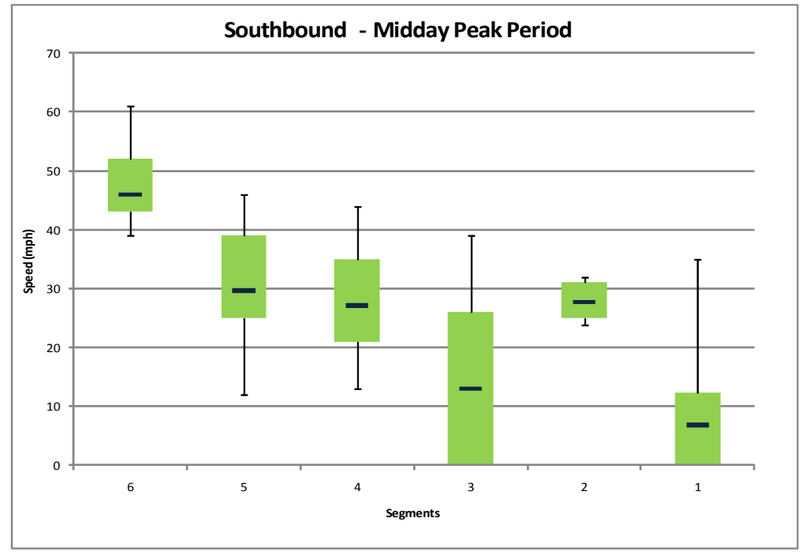

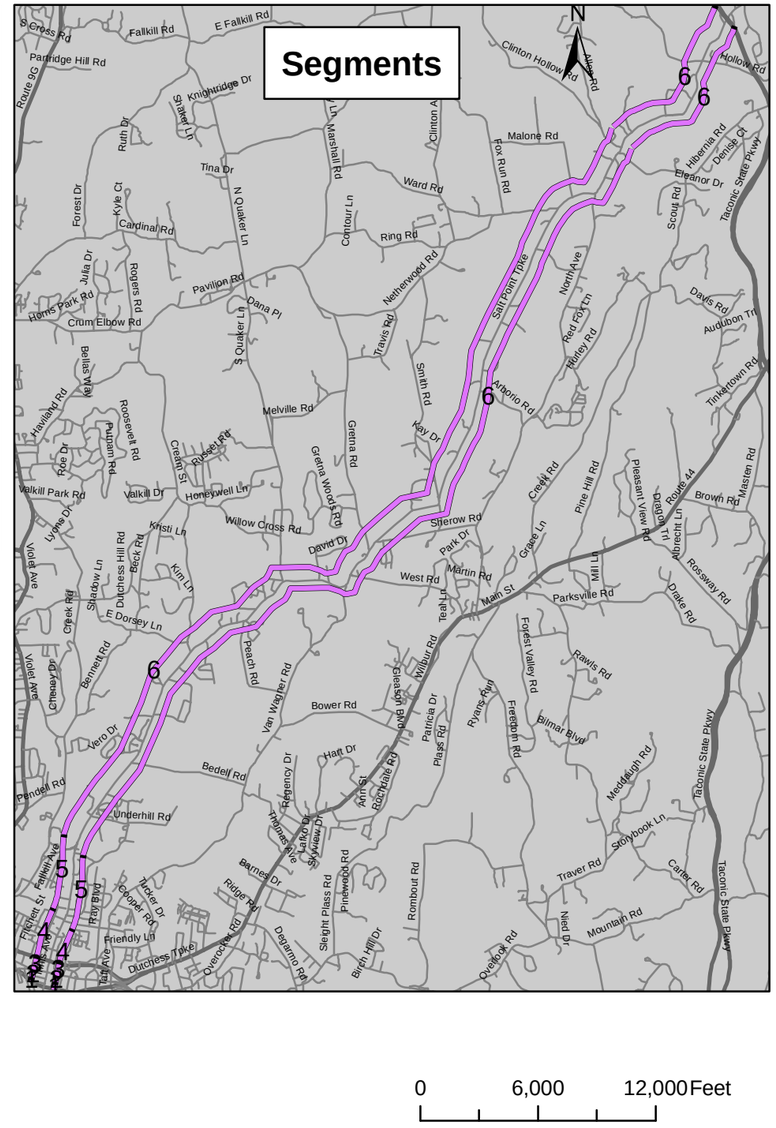

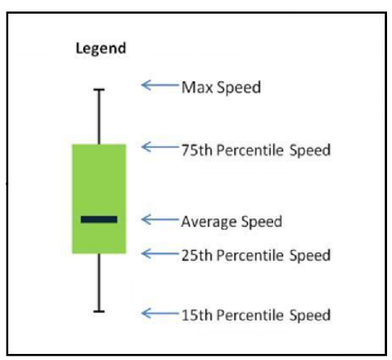

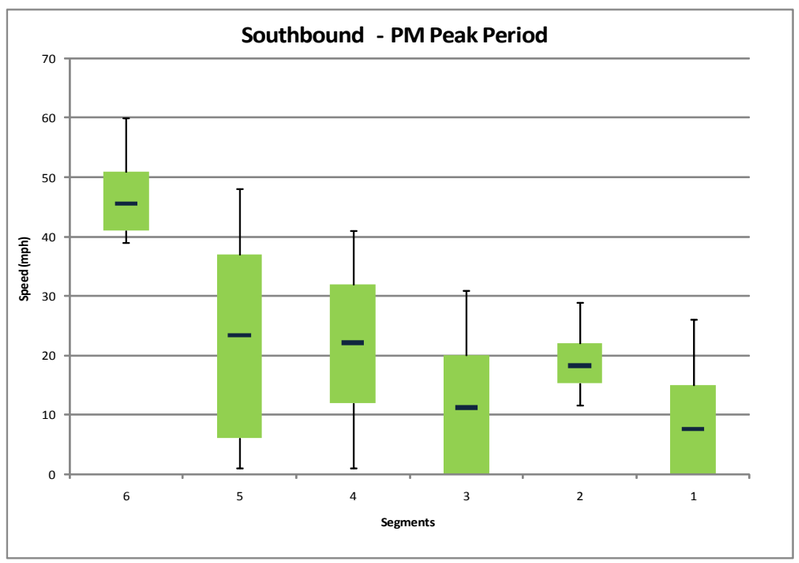

Mid-Hudson Valley Transportation Management Area

Dutchess County Travel Time Survey

Box-Whisker Speed Profiles

Eng-Wong, Taub & Associates

BOX-WHISKER SPEED PROFILES
Section #30 Northbound
NY 9G Between
US 9 and North Road (US 9)

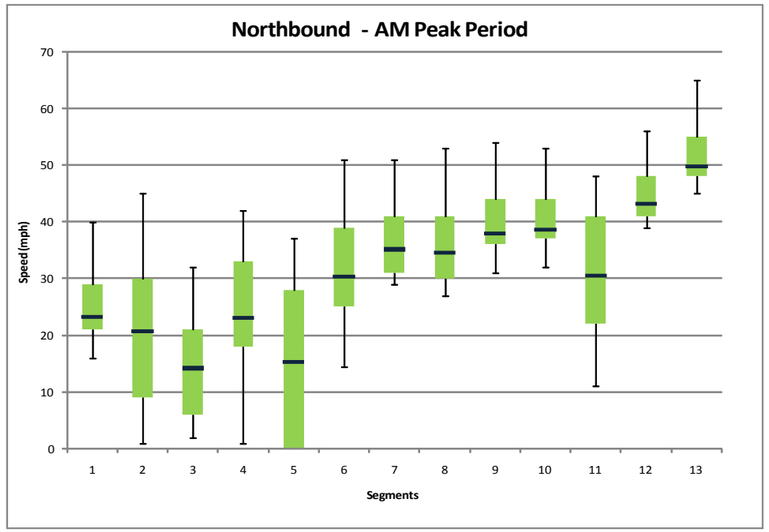

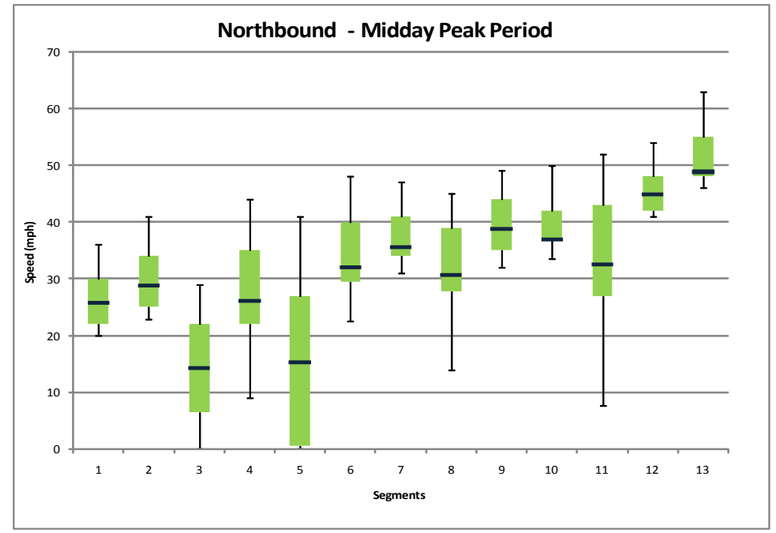

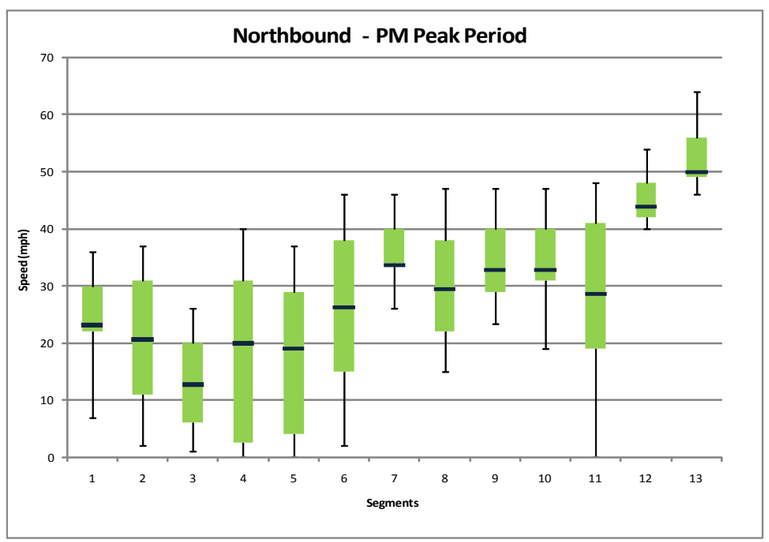

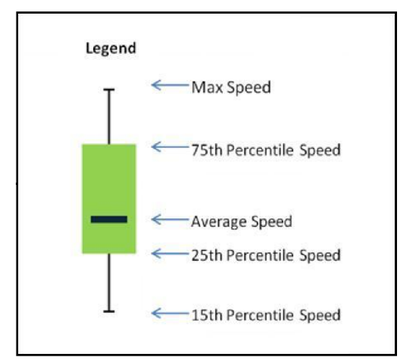

0 11,000 22,000 Feet

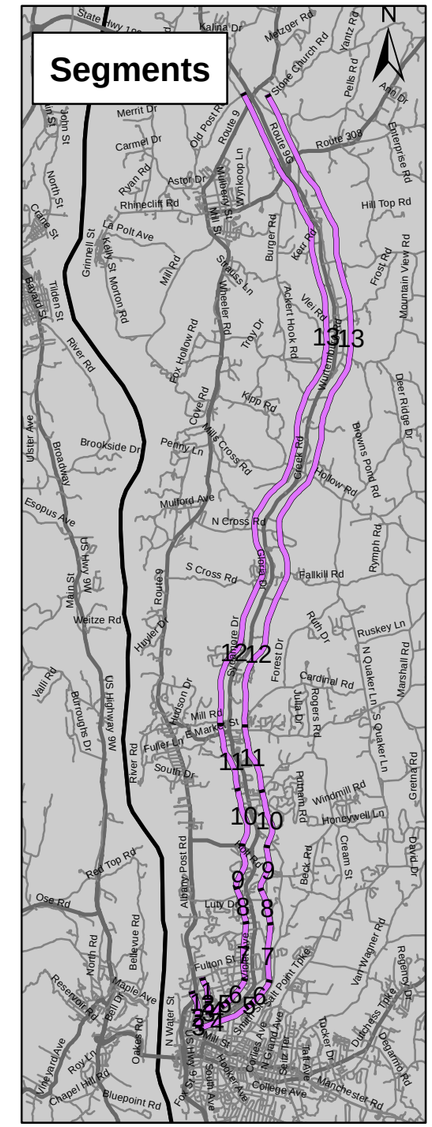

Mid-Hudson Valley Transportation Management Area

Dutchess County Travel Time Survey

Box-Whisker Speed Profiles

Eng-Wong, Taub & Associates

BOX-WHISKER SPEED PROFILES
Section #30 Southbound
NY 9G Between
US 9 and North Road (US 9)

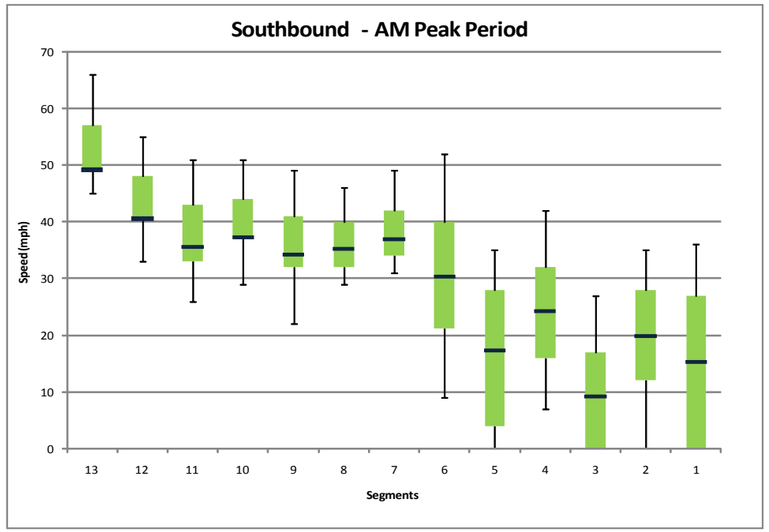

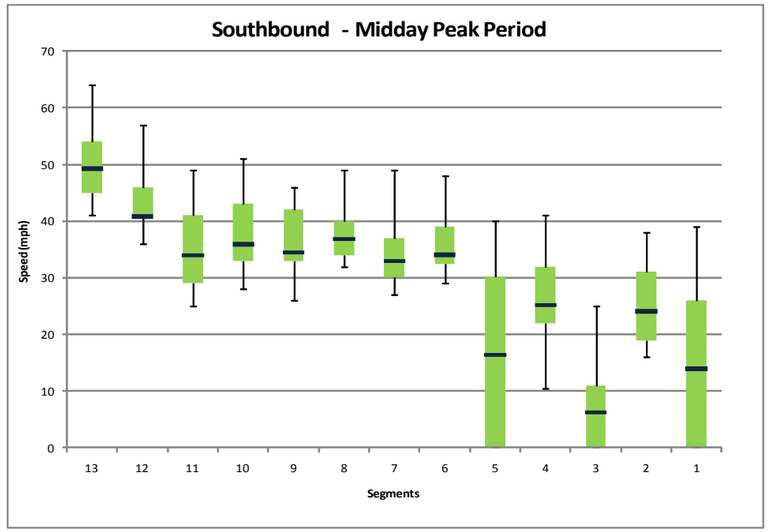

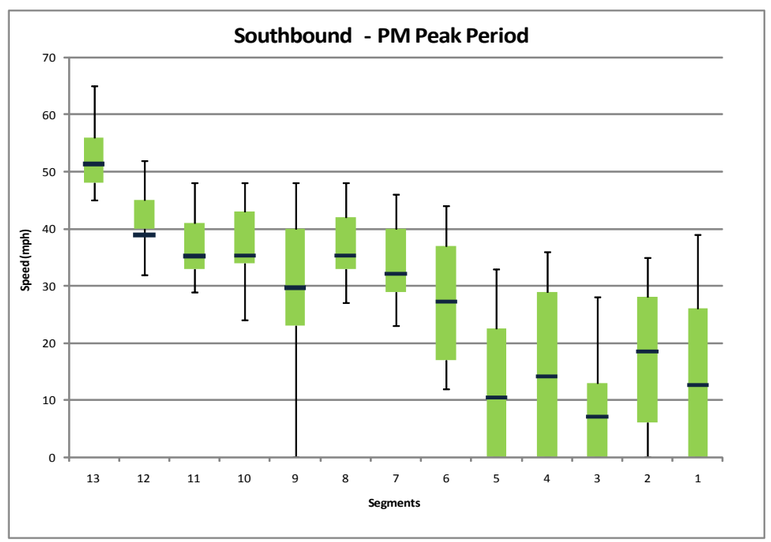

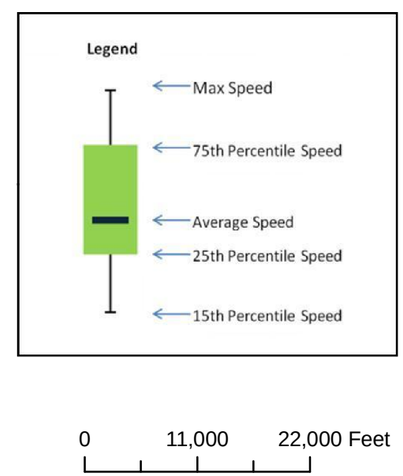

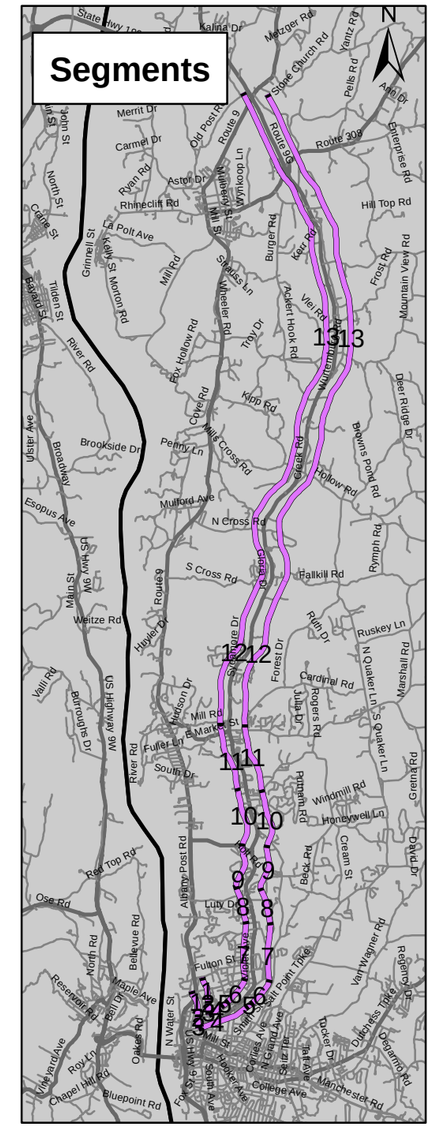

Mid-Hudson Valley Transportation Management Area

Dutchess County Travel Time Survey

Box-Whisker Speed Profiles

Eng-Wong, Taub & Associates